

EDWARD Gallagher
Renewal
T12/128.



AQUACULTURE - LICENSING UNDER
FISHERIES (AMENDMENT) ACT 1997 as amended

and

FORESHORE ACT 1933 as amended

*Application Form for an Aquaculture and Foreshore Licence for
a single specific site.*

*If a Licence is required for more than one site a separate
application form must be completed for each site.*

Important Note

Section 4 of the Fisheries and Foreshore (Amendment) Act, 1998 (No. 54 of 1998) prohibits any person making an application for an Aquaculture Licence from commencing aquaculture operations until duly licensed under the Fisheries (Amendment) Act, 1997 (No. 23 of 1997), and provides that a breach of that prohibition will cause the application to fail.

A copy of an Environmental Impact Statement and Natura Impact Statement should be enclosed, if required, with all new, review and renewal applications. See Guidance Notes Section 3.

**Aquaculture & Foreshore Management Division,
Department of Agriculture, Food and the Marine,
National Seafood Centre,
Clonakilty, Co. Cork
Telephone: (023) 8859500
Fax: (023) 8821782**



Revised June 2016

AQUACULTURE AND FORESHORE LICENCE APPLICATION FORM, for purposes of FISHERIES (AMENDMENT) ACT, 1997 and FORESHORE ACT, 1933

NB: The accompanying Guidance Notes should be read before completing this form.

Note: Details provided in Parts 1 and 2 will be made available for public inspection. Details provided in Parts 3 and 4 and any other information supplied will not be released except as may be required by law, including the Freedom of Information Act 1997 as amended.

USE BLOCK CAPITALS IN BLACK INK PLEASE

For Office Use

Application Ref. No. T12/128

Date of Receipt (Dept. Stamp):



Type of Applicant (tick one)	
Sole Trader	<input type="checkbox"/>
Partnership	<input type="checkbox"/>
Company	<input checked="" type="checkbox"/>
Co-Operative	<input type="checkbox"/>
Other	Please specify- <input type="checkbox"/>

PART 1: PRELIMINARY DETAILS

Applicant's Name(s)	<u>SCIOGEISC NA ROSSAN</u>
1.	
Address:	<u>DRIMLAUGHDRID LETTERMACAWARD. DUNEGAL TOWN CO. DUNEGAL.</u>
2.	
Address:	
3.	
Address:	
4.	
Address:	

Contact in case of enquiries (if different from above)	
Contact Name	
Organisation Name (if applicable)	
Address	

PART 1: PRELIMINARY DETAILS

TYPE OF APPLICATION – please indicate relevant type of application	
This Application Form is valid for each type of application - <i>See Guidance Note 3.1</i>	
(i) Aquaculture Licence	<input type="checkbox"/>
(ii) Trial Licence	<input type="checkbox"/>
(iii) Foreshore Licence, if Marine Based	<input checked="" type="checkbox"/>
(iv) Review of Aquaculture Licence	<input type="checkbox"/>
(v) Renewal of Aquaculture Licence	<input checked="" type="checkbox"/>

TYPE OF AQUACULTURE

See Guidance Note 3.2

Indicate the relevant type of application with a tick.

(i) MARINE-BASED

- | | | |
|---|-------------------------------------|--------------------------|
| Finfish | <input type="checkbox"/> | Go to Parts 2.1 and 2.1A |
| Shellfish <i>Subtidal</i> | <input type="checkbox"/> | Go to Parts 2.2 and 2.2A |
| <i>Intertidal</i> | <input checked="" type="checkbox"/> | Go to Parts 2.2 and 2.2A |
| Seaweed/Aquatic Plants/Aquatic Fish Food | <input type="checkbox"/> | Go to Parts 2.3 and 2.3A |

(ii) LAND-BASED

- | | | |
|--|---|--------------------------|
| Finfish <input type="checkbox"/> | Shellfish <input type="checkbox"/> | Go to Parts 2.4 and 2.4A |
| Aquatic Plants <input type="checkbox"/> | Aquatic Fish Food <input type="checkbox"/> | Go to Parts 2.4 and 2.4A |

(iii) TRIAL LICENCE

- | | |
|--------------------------|--|
| <input type="checkbox"/> | Go to appropriate Parts as above and to Part 2.5. |
|--------------------------|--|

2.2 MARINE-BASED SHELLFISH AQUACULTURE

When filling out this section refer also to 2.2A and Guidance Note 3.3 for information on Conditions and Documents required with this application type

Proposed Site Location

- (i) Bay: TRAWREENAGH.
- (ii) County: DONEGAL
- (iii) OS Map No: 10
- (iv) Co-ordinates of Site: (please specify coordinate reference system used e.g. Irish Grid (IG) or Irish Transverse Mercator (ITM) or Latitude/Longitude [in which case specify whether ETRS89 or WG84 etc.] -IRISH GRID.
- ① 178350, 404400 ② 178830, 404400
- ③ 178560, 404280 ④ 178560, 404100
- ⑤ 178350, 404100
- (v) Size of Site (hectares): 3

(vi) Species (common and scientific name) and whether native or non-native species: (see Guidance Notes 3.3.1)

GIGAS.

(vii) Whether production will be sub-tidal or inter-tidal?

INTER-TIDAL.

(viii) Please supply details of (a) source of seed e.g. wild hatchery and location and (b) means of collection and introduction to culture.

(a) Hatchery France (b) By hand.

NB Importation of seed into the State or movement of seed within the State requires notification to the Marine Institute as per the Fish Health Authorisation Regulations – See Guidance Notes Section 6

(ix) Method of culture (rope, trestles – intensive; bottom – extensive; other)

TRESTLES + BAGS.

(x) Proposed number of lines/ropes/trestles as per site layout drawing

1200 TRESTLES 12 ROWS @ 25. See attached drawing.

(xi) Proposed Production Tonnage:

Year 1	<u>70T</u>	Year 2	<u>70T</u>	Year 3	<u>70T</u>	Year 4	<u>70T</u>	Year 5	<u>70T</u>
--------	------------	--------	------------	--------	------------	--------	------------	--------	------------

(xii) (a) Please outline the reasons for site selection:

GOOD ACCESS.

(b) If using trestles please outline the physical characteristics of the site which make it suitable for using trestles

Good Firm Ground.

(xiii) Is it intended that the product is for direct human consumption or half grown? Please specify

(xiv) How will the visual impact issues of the flotation devices for the proposed application be addressed?

N/A.

(xv) Is the site located in Designated Shellfish Waters Area? (Refer to Guidance Note 3.3.2)

Yes No

If yes give details.

If no outline the reasons why you believe the site suitable for the proposed aquaculture, notwithstanding its location outside Designated Shellfish Waters Area?

Shellfish growing there Ten plus Years

(xvi) Has the area been classified under Food Safety Legislation? (For Bivalve Molluscs) What is the current classification of the area for the proposed species applied for?

Yes - Class A.

(xvii) Is the site located in/adjacent to a sensitive area e.g. SPA (Special Protection Area) or SAC (Special Area of Conservation) i.e. a Natura 2000 site? (Refer to Guidance Note 3.3.1- Natura 2000 sites)

NO

(xviii) Are there known sources of pollution in the vicinity e.g. sewage outfall? Yes / No
If yes please give full details.

NO

(xix) Methods used to harvest the shellfish and details of any subsequent processing of shellfish

By hand

(xx) Describe any proposed purification facilities to be used: Yes Purification on site.

(xxi) What are the main predators of the species to be cultivated?

N/A

(xxii) Describe the method(s) which will be used to control them

N/A

See Part 2.2A for details of documentation to be included with this application type

2.2A DOCUMENTATION REQUIRED FOR MARINE-BASED SHELLFISH AQUACULTURE

(to be included separately with a Licence Application for a new site or for a renewal or review of an existing Licence)

- 1. An appropriate Ordnance Survey Map (recommendation is a map to the Scale of 1:10,000/1:10,560, i.e. equivalent to a six inch map).** Note: The proposed access route to the site from the public road across tidal foreshore must also be shown on the map.
- 2. Scale drawing of the structures to be used and the layout of the farm.**
The proposed site drawings must illustrate all site structures above and below the water including mooring blocks. (recommended scales normally 1:100 for structures and 1:200 for layout) (See Guidance Note 3.3.2)
- 3. The prescribed application fee (See Guidance Note Section 4)**
- 4. If the applicant is a limited Company within the meaning of the Companies Act 1963, as amended, the Certificate of Incorporation and Memorandum and Articles of Association**
- 5. If the applicant is a Co-operative, the Certificate of Incorporation and Rules of the Co-operative Society**
- 6. Environmental Impact Statement (if required) in certain cases- See Guidance Notes Section 3.3.1**
- 7. Alien Species dossier (where required) – See Guidance Notes Section 3.3.1**

NOW COMPLETE PARTS 2.6, 3, 4 AND 5 PLEASE

**2.6 Employment, Qualifications, Experience, etc
TO BE FILLED IN BY ALL AQUACULTURE APPLICANTS**

(i) Please provide details of experience/qualifications of the applicant and any key personnel which are relevant to the aquaculture now proposed:

Twenty PLUS years growing oysters.

(ii) If a new application please provide details of projected employment creation during first four years of the proposed aquaculture project:

(iii) In the case of a renewal please provide current and future details:

FULLTIME JOBS

Year 1:	2	Year 2:	2	Year 3:	2	Year 4:	2
---------	---	---------	---	---------	---	---------	---

PART TIME JOBS

Year 1:	1	Year 2:	1	Year 3:	1	Year 4:	1
---------	---	---------	---	---------	---	---------	---

PART 3 D. LIMITED COMPANY

Company Name: Shioyeisc na Rossan

Address: Drumlanagher, Letterkenny
Co. Donegal, Ireland

Company Registered No. (CRO No.) 186173



Please list below the names and Personal Public Service No's of the Directors of the Company

Name: Edmund Gallaigh Personal Public Service No. 

Name: Marion Gallaigh Personal Public Service No. 

Name: _____ Personal Public Service No. _____

Name: _____ Personal Public Service No. _____

Please list below the names and Personal Public Service No.'s of the Shareholders in the Company and the percentage shareholding held in each case



Name: _____ Personal Public Service No. _____

% Shareholding: _____

Name: _____ Personal Public Service No. _____

% Shareholding: _____

PART 5: APPLICATION DOCUMENTATION

The following documents are enclosed with this application:

NB: Refer to Guidance Note Section 3.3 – Guidance on Application Documentation

No.	DOCUMENTATION	YES	NO	N/A
1a	An appropriate Ordnance Survey Map (recommendation is a map to the scale of 1:10,000/10:10,560, i.e., equivalent to a six inch map)			
1b	The proposed access route to the site from the public road across tidal foreshore must also be shown	/		
2a	Scale drawing of the structures to be used (recommended scale normally 1:100 for structures).	✓		
2b	Scale drawing of farm layout (recommended scale normally 1:200 for layout)			
3	The prescribed application fee	✓		
4	Environmental Impact Statement (EIS), if required			✓
4a	Natura Impact Statement (NIS), if required			✓
5	Water Quality Analysis Report, if appropriate			✓
6	Decision of Planning Authority under the Planning Acts, if required			
7	Copy of Licence under Section 4 of the Local Government (Water Pollution) Act, 1977 – Effluent Discharge, if required			✓
8	If the applicant is a limited Company within the meaning of the Companies Act 1963, as amended, a copy of the Certificate of Incorporation and Memorandum and Articles of Association.			✓
9	If the applicant is a Co-operative, a copy of the Certificate of Incorporation and Rules of the Co-operative Society			✓
10	Integrated Pest Management Plan, if required			✓
11	Alien Species documentation, if required.			✓

PART 5: DECLARATION AND SIGNING

NB: Refer to Guidance Note Section 3.5 and Section 4 - Guidance on Declaration and Signing and Annual Aquaculture and Foreshore Licence Fees

If this is a renewal/review have you met all licence conditions of the existing aquaculture licence? If applicable, explain why you have not complied with all conditions:

Yes

I/We hereby declare the information provided in Parts 1, 2, 3 and 4 above to be true to the best of my/our knowledge and that I am over 18 years of age. I/We enclose an application fee* of € 63.49 with this application.

Signature(s) of Applicant(s):
(Please state capacity of persons signing on behalf of a Company/Co-op)

Edward Gullifer

owner

Date: 2-4-2017

**NB All persons named on this licence application must sign and date this application form.
Only the existing licence holder(s) can apply for the renewal/review of an Aquaculture Licence.**

*Preferred method of payment is by cheque or bank draft. The fee should be made payable to the Department of Agriculture, Food and the Marine.

Refer to Guidance Note Section 4 - Guidance on Aquaculture and Foreshore Licence Fees

The application form should be forwarded, with the required documents and application fee, to:

**Aquaculture Licensing
Aquaculture & Foreshore Management Division
Department of Agriculture, Food and the Marine
National Seafood Centre
Clonakilty
Co. Cork**

1 NO. SITE AT TRAWREENAGH BAY CO.DONEGAL

Co-ordinates & Area

Site T12/128A (9.54 Ha)

The area seaward of the high water mark and enclosed by a line drawn from Irish National Grid Reference point

178350, 404400 to Irish National Grid Reference point
178830, 404400 to Irish National Grid Reference point
178830, 404280 to Irish National Grid Reference point
178560, 404280 to Irish National Grid Reference point
178560, 404100 to Irish National Grid Reference point
178350, 404100 to the first mentioned point.



178000

179000

405000

405000

404000

404000

403000







403000

178000

179000

Aqua Culture Sites

Site_Status

-  Application
-  Lapsed
-  Licensed
-  Refused
-  Revoked
-  Surrendered
- Withdrawn
- 100 Meter Reference Grid

1:10,560

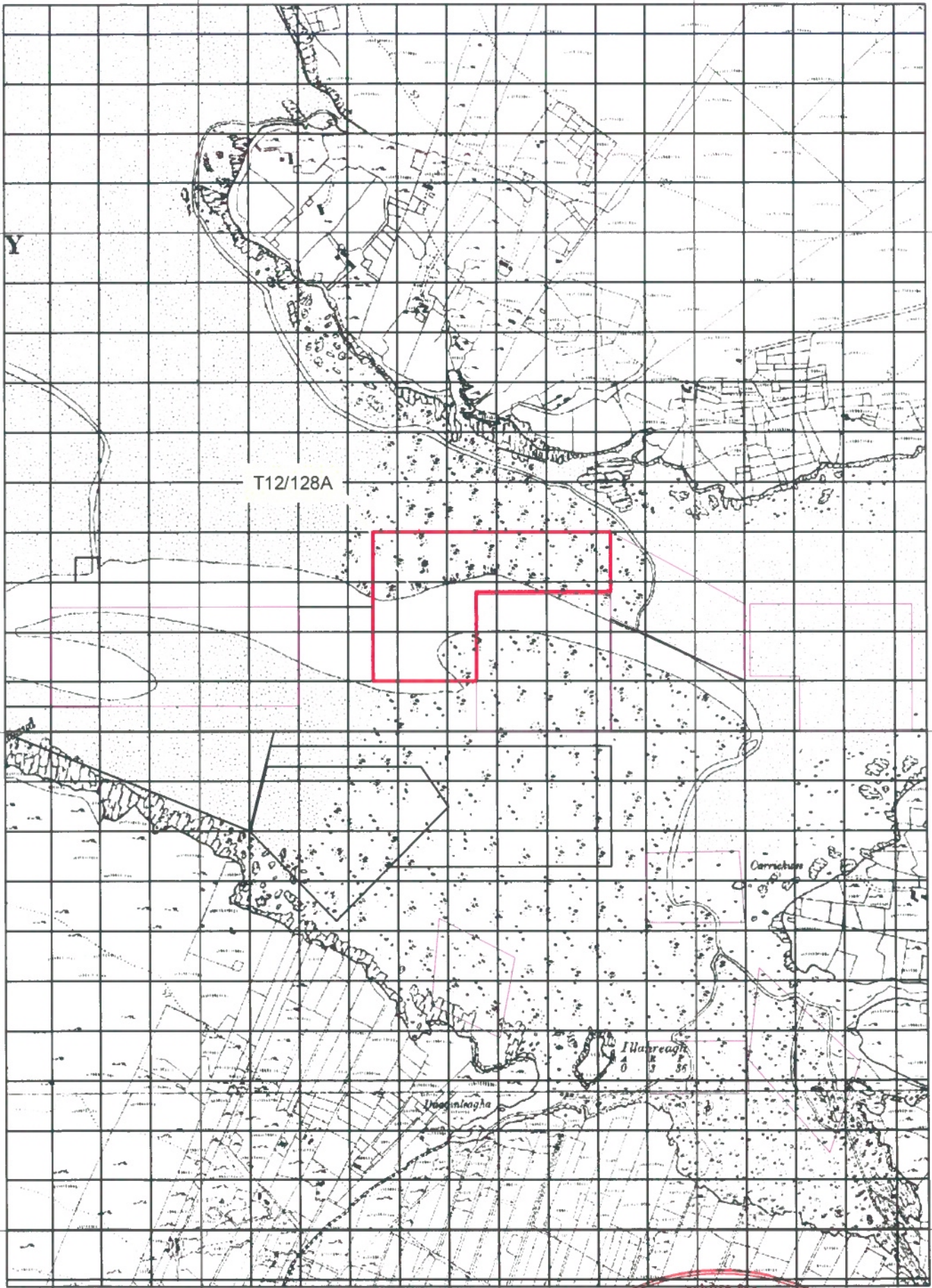
Sites highlighted in red denotes Application

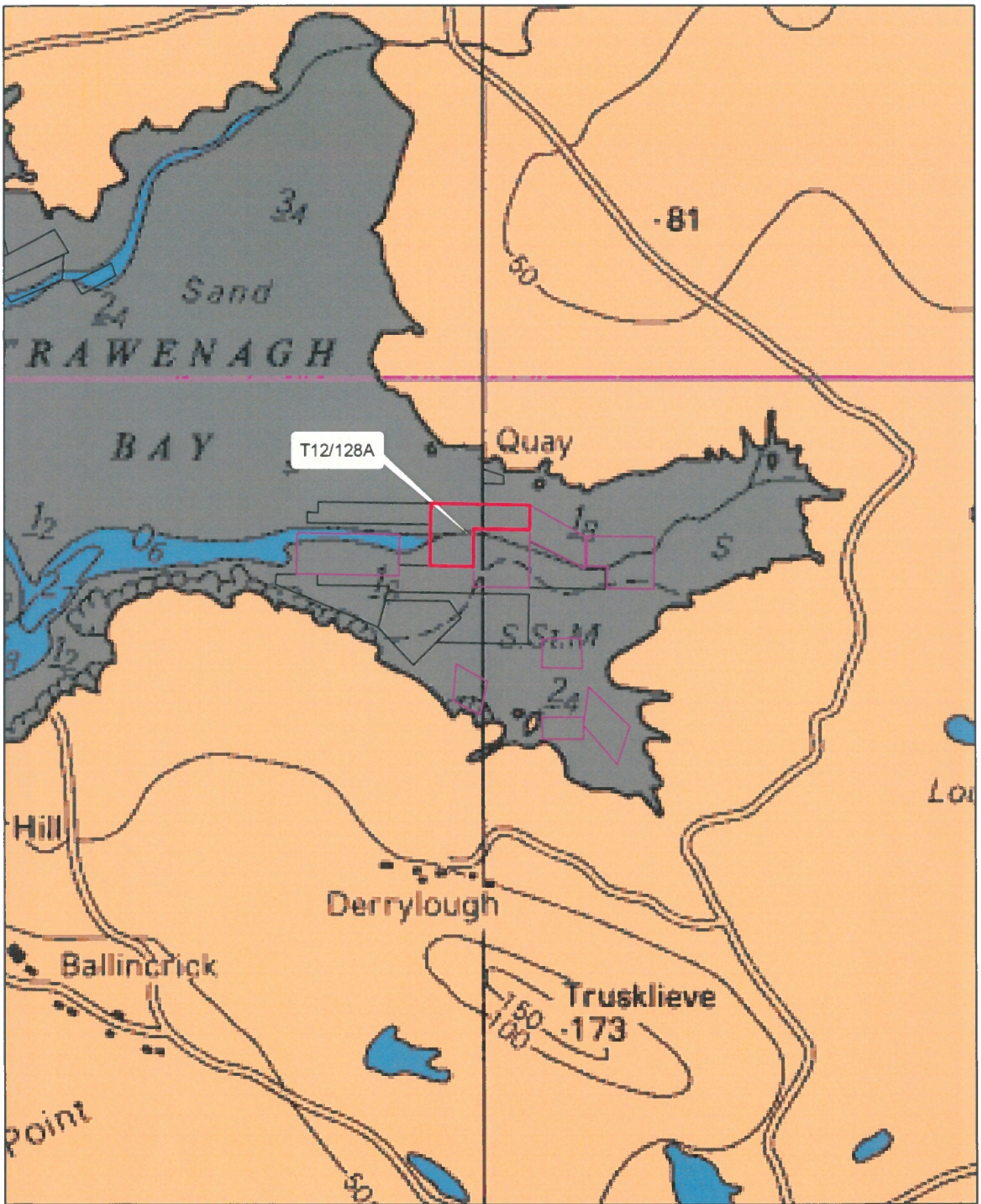
Ordnance Survey Ireland Licence No. EN 0076413

© Ordnance Survey Ireland/Government of Ireland



Department of
**Agriculture,
Food and the Marine**
An Roinn
**Talmhaíochta,
Bia agus Mara**





Aqua Culture Sites
<all other values>

- Site_Status**
- Application
 - Lapsed
 - Licensed
 - Refused
 - Revoked
 - Surrendered
 - Withdrawn

1:24,000

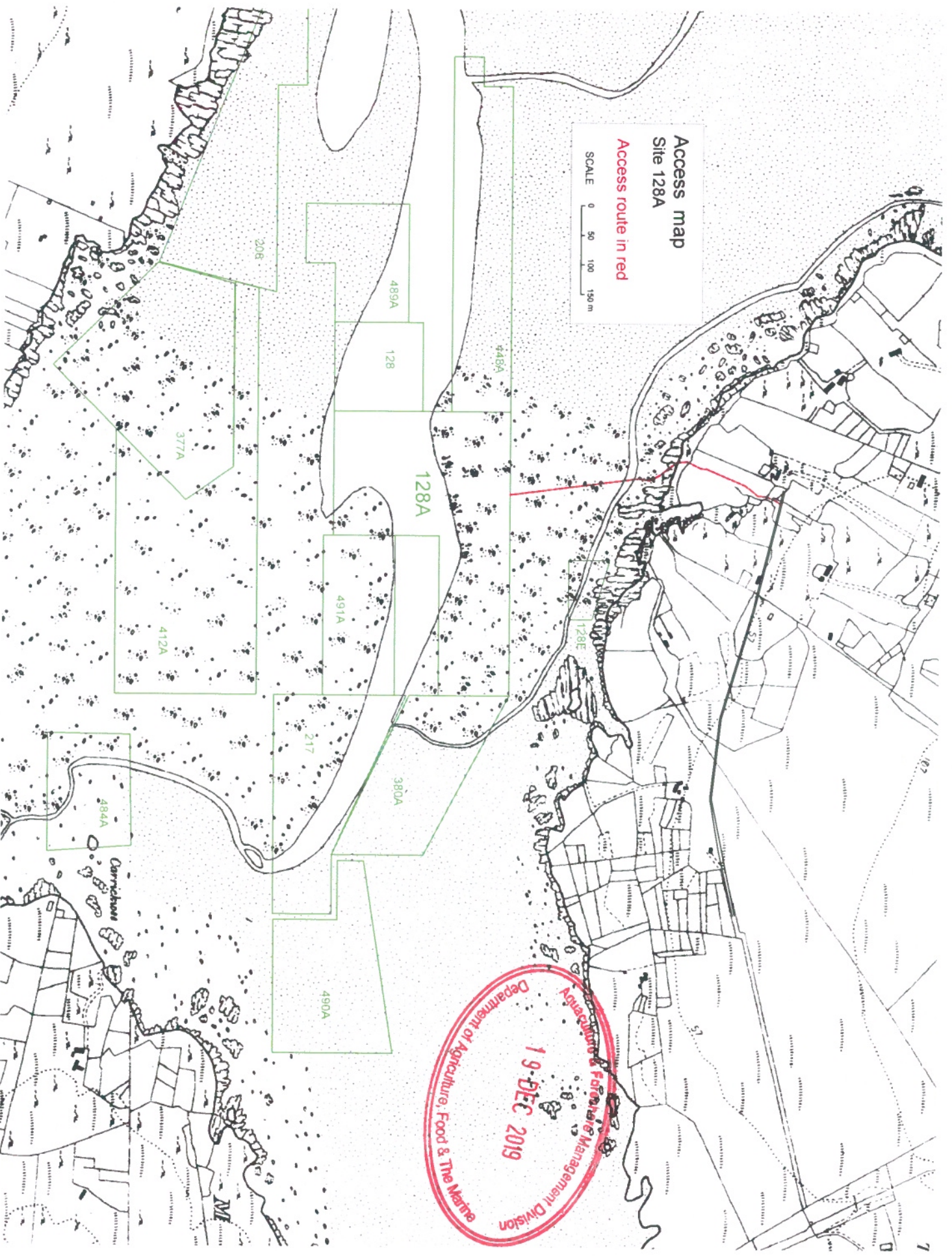
Sites highlighted in red denotes Application

Part of Admiralty Chart No =1879-0

Not to be used for Navigation



Department of
**Agriculture,
 Food and the Marine**
 An Roinn
**Talmhaíochta,
 Bia agus Mara**



Access map
Site 128A

Access route in red

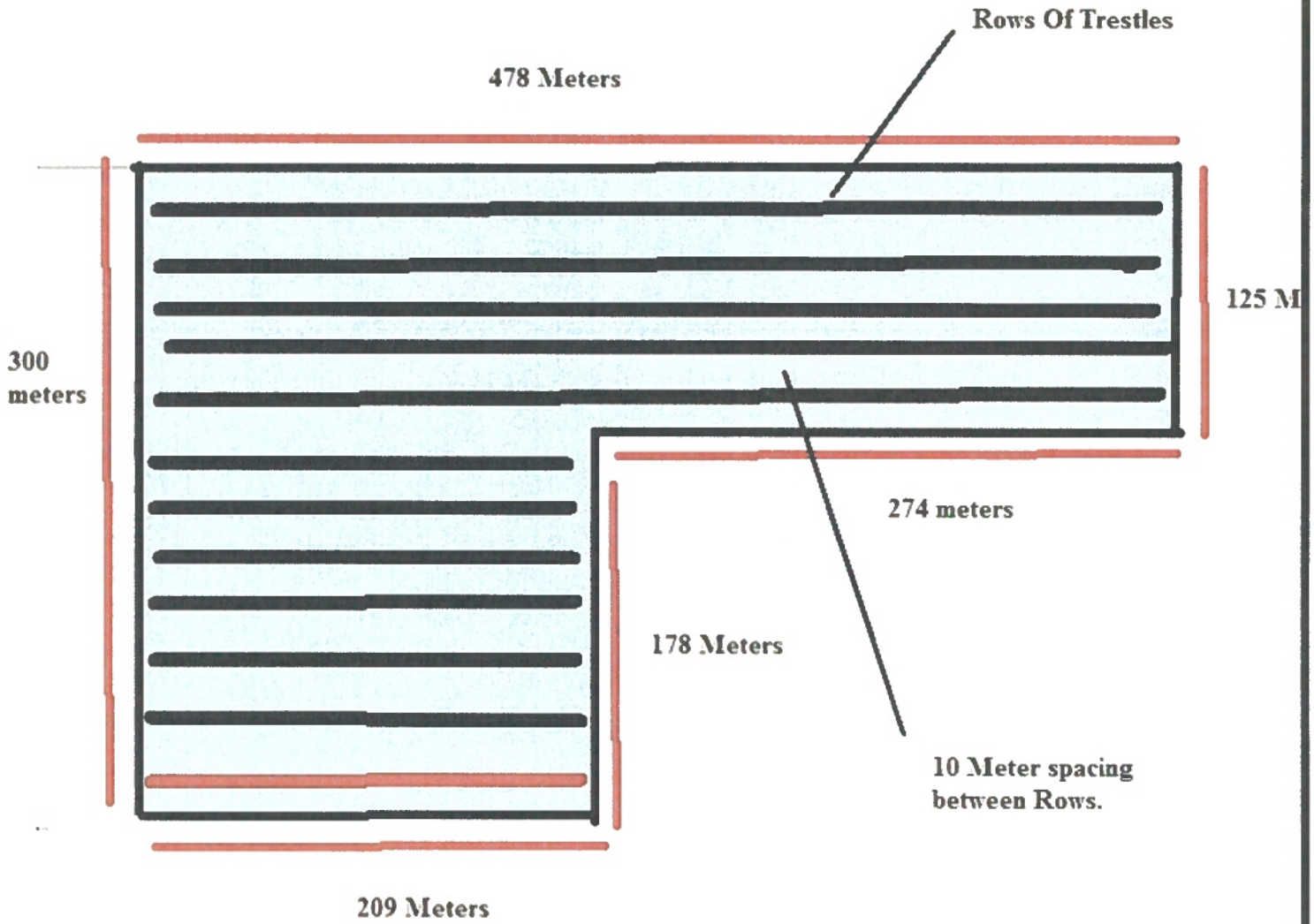
SCALE 0 50 100 150 m

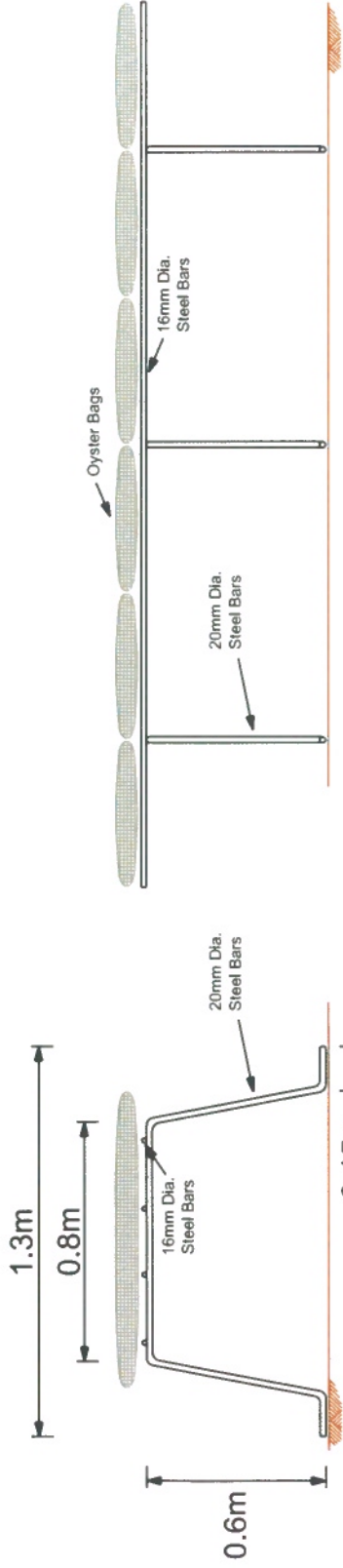
Department of Agriculture, Food & The Marine
19 DEC 2019
Forest Management Division

Trestle Layout T12/128 RENEWAL

Scale ; 1:3000

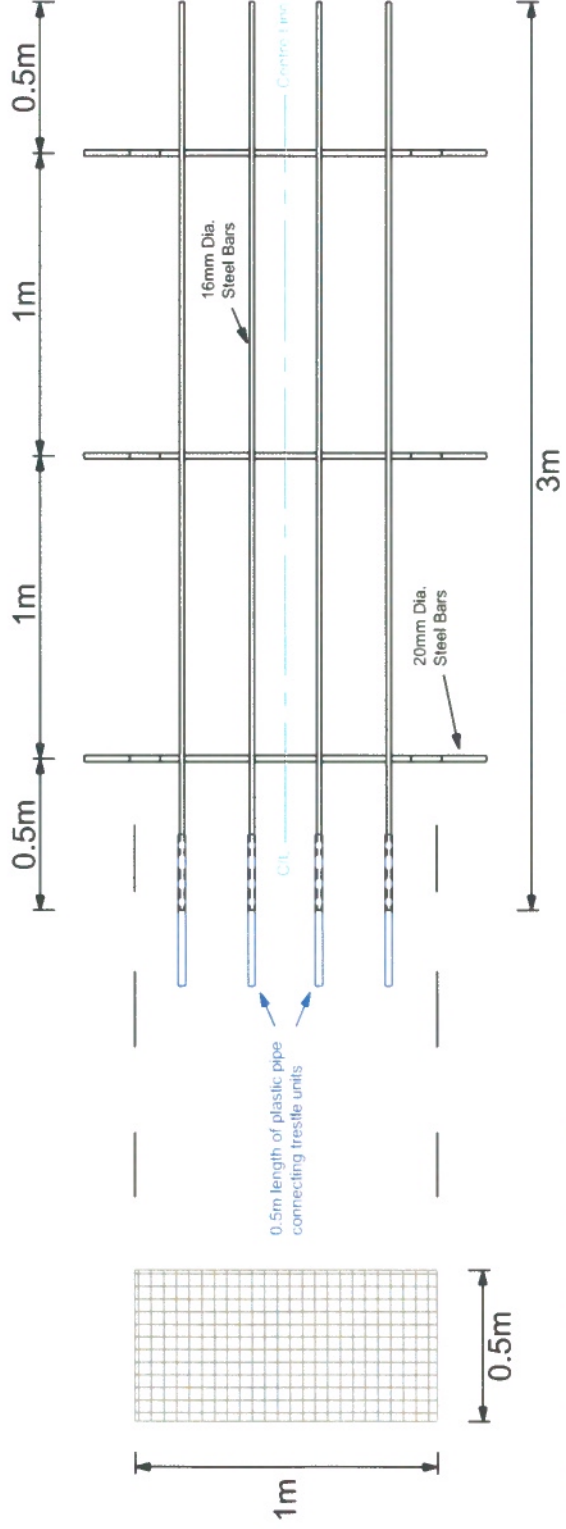
1cm = 30 meters





Cross Section

Longitudinal Section



Typical Oyster Bag

Plan (Bags not shown for clarity)

Note: Each oyster bag should be secured to trestle

Title: Oyster Trestle Detail

Scale: 1:25

Date: 01/01/2011