



**T01/023A**

**AQUACULTURE LICENCE**

**AQUACULTURE MARINE SHELLFISH**  
**INTER/SUB-TIDAL**  
**(Structures e.g. trestles)**

**Keenan Oysters Limited**  
**Avonmore House**  
**Mullatee**  
**Carlingford**  
**Co. Louth**

## **TABLE OF CONTENTS**

- 1. LICENSED AREA**
  - 2. SPECIES, CULTIVATION AND METHOD LICENSED**
  - 3. INFRASTRUCTURE AND SITE MANAGEMENT**
    - Indemnity*
    - Design, Arrangement and Maintenance of Structures*
    - Operational Conduct*
    - Waste Management*
    - Inspection*
  - 4. NAVIGATION AND SAFETY**
  - 5. MONITORING**
  - 6. FISH HEALTH / MORTALITY MANAGEMENT / MOVEMENT OF FISH**
    - Fish Health Regulations*
    - Disposal of Mortalities*
    - Movement of Fish*
  - 7. DURATION, CESSATION, REVIEW, REVOCATION, AMENDMENT, ASSIGNMENT**
    - Duration, Cessation*
    - Review*
    - Revocation, Amendment*
    - Assignment*
  - 8. FEES**
  - 9. GENERAL TERMS AND CONDITIONS**
    - Notification*
    - Tax Clearance Certificate*
    - Companies and Co-operatives*
    - Clearance of Site*
- SCHEDULE 1*  
*SCHEDULE 2*  
*SCHEDULE 3*  
*SCHEDULE 4*

**AQUACULTURE LICENCE NO. 1398**

**GRANTED UNDER THE FISHERIES (AMENDMENT) ACT, 1997 (NO. 23 of 1997)**

The Minister for Agriculture, Food and the Marine (hereinafter referred to as the “Minister”), in exercise of the powers conferred on him by the Fisheries (Amendment) Act, 1997 (No. 23 of 1997) (hereinafter referred to as the “Act”), grants an Aquaculture Licence to:

**Keenan Oysters Limited**

**Avonmore House**


**Mullatee**

**Carlingford**

**Co. Louth**

(hereinafter referred to as the “Licensee”) for the cultivation of pacific oysters on a site in Carlingford Lough, Co. Louth as specified in Schedule 1 attached (numbered T01/023A) and indicated by a red line on the attached map in accordance with the plans and drawing(s) in Schedule 2 attached as approved of by the Minister, subject to the Act and Regulations made under the Act and to the terms and conditions set out in the attached pages.

This Aquaculture Licence shall remain in force for a maximum period of ten (10) years commencing on 20<sup>th</sup> January 2020, provided for so long as the Foreshore Licence granted on 20<sup>th</sup> January 2020, under Section 3(1) of the Foreshore Act 1933 (No.12 of 1933) in respect of the same site for the purpose referred to is in force.



A person authorised under Section 15(1)  
of the Ministers and Secretaries Act 1924 to  
authenticate the Seal of the Minister for  
Agriculture, Food and the Marine.

## TERMS AND CONDITIONS APPLYING TO THIS AQUACULTURE LICENCE

### 1. Licensed Area

- 1.1 The area specified in *Schedule 1* attached (6.2015 hectares) (labelled T01/023A) and outlined in red on the map(s) in *Schedule 1*.
- 1.2 The co-ordinates for the site are based on the Irish National Grid Co-ordinate System.

### 2. Species, Cultivation and Method Licensed

- 2.1. Species to be farmed: Pacific Oysters (*Crassostrea Gigas*)
- 2.2. Method: Bags and Trestles subject to the stocking and/or deployment limits as may be specified in *Schedule 4* attached.
- 2.3. The introduction of seed to the site shall comply with the legislation relating to fish health.

### 3. Infrastructure and Site Management

#### Indemnity

- 3.1. The Licensee shall indemnify and keep indemnified the State, the Minister, his officers, servants or agents against all actions, loss, damage, costs, expenses and any demands or claims howsoever arising in connection with the construction, maintenance or use of any structures, apparatus, equipment or any other thing used in connection with the licensed operation in the licensed area or in the exercise of the rights granted under the licence and the Licensee shall take such steps as the Minister may specify in order to ensure compliance with this condition.
- 3.2. The duty of maintenance and responsibility for the upkeep and safety of the site rests with the Licensee.

#### Design, Arrangement and Maintenance of Structures

- 3.3. The Licensee shall ensure that the equipment (including all flotation, mooring and anchoring devices) is placed within the licensed area only. Storage or placement of equipment or stock on the foreshore or seashore outside the licensed area is not permitted under any circumstances.
- 3.4. The Minister may direct as to the deployment of apparatus and flotation devices and their colour, within the site.
- 3.5. The Licensee shall obtain the prior approval of the Minister to any proposed material change to the plan/drawings or equipment as approved being used during the licensing period as specified in *Schedule 2* attached.
- 3.6. The Licensee shall at all times for the duration of the licence keep all equipment used for the purposes of the licensed operations in a good and proper state of repair and condition to the satisfaction of the Minister or other competent State authority.

- 3.7. The Licensee shall ensure that each trestle grouping/pole and all flotation and mooring devices in the licensed area legibly bear the Aquaculture Licence Number in an indelible weatherproof format.

Operational Conduct

- 3.8. The Licensee shall conduct its operations in a safe manner and with regard for other persons in the area and the environment and shall ensure that the operations are not injurious to adjacent lands or the public interest (including the environment) and do not interfere with navigation or other lawful activity in the vicinity of the licensed area, and shall comply with any lawful directions issued by the Minister and any other competent State authority in that regard.
- 3.9. The Licensee shall ensure that any aquaculture or other activity conducted under this licence does not adversely affect the integrity of the Natura 2000 network (if applicable) through the deterioration of natural habitats and the habitats of species and/or through disturbance of the species for which the area has been designated in so far as such a disturbance may be significant in relation to the stated conservation objectives of the site concerned.
- 3.10. The Licensee shall ensure that tractors (or other vehicles) accessing and leaving the site adhere strictly to approved access and egress routes as specified in Schedule 1 attached. Full compliance is required in order to minimise disturbance to the foreshore and habitat. All drivers shall be made fully aware of the specific route approved.
- 3.11. The Licensee shall ensure that journeys back and forth on the approved access and egress routes are kept to the minimum necessary.
- 3.12. The Licensee shall ensure that all tractors/towing vehicles to be used for aquaculture purposes on the foreshore are fitted with efficient exhaust/silencers/mufflers and that vibration noise from tractors and machinery is kept to a minimum.
- 3.13. The Licensee shall ensure that all vehicles are properly maintained so as to prevent leakages of oils, fuels, grease etc.
- 3.14. The Licensee shall ensure that all vehicles move slowly at all times on the foreshore, that engine revolution is kept to a minimum and that engines are turned off when not in use.
- 3.15. The Licensee shall ensure that if more than one vehicle is needed on the shore that all vehicles, where possible, arrive and depart together.
- 3.16. The Licensee shall so organise its operations in consultation with other licensed operators to ensure that the total number of vehicles and harvesting machines on the foreshore on any one day is kept to the minimum necessary.

- 3.17. The Licensee shall ensure that when carrying out aquaculture work on the foreshore, dogs owned or under the control of the Licensee shall not be present, in order to minimise disturbance to the birdlife in the area.
- 3.18. The Licensee shall ensure that best practice is employed to keep structures and netting clean at all times and any biofouling by alien invasive species shall be removed and disposed of in a responsible manner. In particular, in 'Natura 2000' sites care must be taken to ensure that any biofouling by alien invasive species will not pose a risk to the conservation features of the site. Measures to be undertaken are set out in the draft Marine Code of Practice prepared by Invasive Species Ireland and can be found on the web site at: <http://invasivespeciesireland.com/>.

#### Waste Management

- 3.19. The Licensee shall ensure that the licensed and adjoining area shall be kept clear of all redundant structures (including apparatus, equipment and/or uncontained stock), waste products and operational litter or debris and shall make provision for the prompt removal and proper disposal of such material. If the Licensee refuses or fails to do so, the Minister may cause the said structures, apparatus, equipment or other thing to be removed and the licensed area restored and shall be entitled to recover from the Licensee as a simple contract debt in any court of competent jurisdiction all costs and expenses incurred by him in connection with the removal and restoration.

#### Inspection

- 3.20. The licensed area and any equipment, structure, thing, or premises wherever situated used in connection with operations carried out in the licensed area shall be open for inspection at any time by an authorised person (within the meaning of Section 292 of the Fisheries (Consolidation) Act 1959) (No. 14 of 1959) (as amended by Fisheries Act 1980) (No. 1 of 1980), a Sea Fisheries Protection Officer (within the meaning of Sea Fisheries and Maritime Jurisdiction Act 2006) (No. 8 of 2006) or any other person appointed in that regard by the Minister or other competent State authority.
- 3.21. The Licensee shall give all reasonable assistance to an authorised officer or a Sea Fisheries Protection Officer or any person duly appointed by any competent State authority to enable the person or officer enter, inspect, examine, measure and test the licensed area and any equipment, structure, thing or premises used in connection with the operations carried out in the licensed area and to take whatever samples may be deemed appropriate by that person or officer.
- 3.22. The Licensee shall keep and maintain in the State for inspection on demand by the Minister or a competent State authority, at all times, records of all operations including compliance monitoring and any required follow up action. These records shall be produced by the Licensee on demand by the Minister or other competent State authority and in any event not later than 24 hours from the making of that demand.
- 3.23. The Licensee shall furnish to the Minister or other competent State authority in the form and at the intervals determined by the Minister or other competent State authority, such information relating to the licensed area as may be required to

determine compliance by the Licensee with the terms of this licence and applicable legislation.

4. **Navigation and Safety**

- 4.1. The Licensee shall ensure that Statutory Sanction from the Commissioners of Irish Lights is in place prior to the commencement of operations, regarding all aids to navigation. Statutory Sanction forms are available at <http://www.cil.ie/safety-navigation/statutory-sanction.aspx>.
- 4.2. The Licensee shall ensure that the site is marked in accordance with the requirements of both the Marine Survey Office and the Commissioners of Irish Lights as specified in *Schedule 3*.
- 4.3. The Licensee shall comply with any specification requirement relating to navigational aids, flotation and mooring devices, supporting/marking posts/poles, as required by the Minister or any other competent State authority.
- 4.4. The Minister's determination in respect of this licence is conditional upon immediate full compliance by the Licensee in respect of all requirements and conditions which are imposed under the relevant legal provisions applicable to the Marine Survey Office.
- 4.5. Prior to commencement of operation the Licensee shall inform the UK Hydrographic Office at Taunton, of the location and nature of the site in order that charts and nautical publications can be updated. Tel: 00 44 1823337900 Fax: 00 44 1823 284077 Email: [sdr@ukho.gov.uk](mailto:sdr@ukho.gov.uk) the Licensee shall submit proof to the Department within 14 days of the date of this licence that the UK Hydrographic Office has been so informed.

5. **Monitoring**

- 5.1. The Licensee shall undertake and/or partake in monitoring, in particular environmental monitoring, as directed by the Minister or other competent State authority.

6. **Fish Health / Mortality Management / Movement of Fish**

**Fish Health Regulations**

- 6.1. Before the site is stocked the Licensee shall ensure that a Fish Health Authorisation under statutory provisions giving effect to Council Directive No. 2006/88/EC, as amended, or any other legislative act that replaces that Directive on animal health requirements for aquaculture animals and their products, and on the prevention and control of certain diseases in aquatic animals, is in place.

**Disposal of Mortalities**

- 6.2. The Licensee shall dispose of dead fish in accordance with the applicable statutory provisions and requirements.

### Movement of Fish

6.3. The Licensee shall comply with any regulations in force governing the movement of fish.

## **7. Duration, Cessation, Review, Revocation, Amendment, Assignment**

### Duration, Cessation

7.1. This Licence shall remain in force until 19<sup>th</sup> January 2030 and as long as the accompanying Foreshore Licence remains in force.

### Review

7.2. The Licensee may apply for a review of the licence at any time after the expiration of three years since the granting of the licence or its last renewal in accordance with section 70 of the Act.

### Revocation, Amendment

7.3. Subject to the Act, the Minister may revoke or amend the licence if:–

- (a) he considers that it is in the public interest to do so;
- (b) he is satisfied that there has been a breach of any condition specified in the licence, e.g. operating outside the licensed area;
- (c) the licensed area to which the licence relates is not being properly maintained;
- (d) water quality results or general performance in the licensed area do not meet the standards set by the Minister or the competent State authority.

### Assignment

7.4. This Licence shall not be assigned without the prior written consent of the Minister and may not be assigned during the period of three years, dating from the commencement or renewal of this licence, unless the Minister determines that it may be assigned under condition 7(5) or the condition set out in 7(6) applies.

7.5. A Licensee, who considers that there are exceptional reasons for the assignment of the Licence during the first three years, may apply to the Minister, giving those reasons, for a determination that the Licence may be assigned. The Minister may, at his discretion, having considered the reasons given by the Licensee, determine whether or not the Licence may be assigned. The determination of the Minister in this regard is final.

7.6. Where the Licensee is a company (within the meaning of the Companies Acts) and goes into Liquidation (within the meaning of the Companies Acts) in the first three years dating from the commencement of the licence, the Liquidator shall, with the consent of the Minister, be entitled to assign the licence to enable him to discharge any debts of the liquidated company.

7.7. This licence is issued subject to any order that the High Court may make under section 218 of the Companies Act 1963 or otherwise with regard to the assignment of this licence.



## 8. Fees

- 8.1. The Licensee shall pay to the Minister an annual aquaculture licence fee in accordance with the Aquaculture (Licence Application and Licence Fees) Regulations 1998(S.I. No. 270/1998) as amended by the Aquaculture (Licence Fees) Regulations 2000 (S.I. No. 282 of 2000) or an amount payable under Regulations made under section 64 of the Act.
- 8.2. The Minister may revoke the licence where the Licensee fails to pay the aquaculture licence fees on demand.

## 9. General Terms and Conditions

- 9.1. The Licensee shall at all times comply with all laws and protocols applicable to aquaculture operations.
- 9.2. Any reference to a statute or an act of an institution of the European Union (whether specifically named or not) includes any amendments or re-enactments in force and all statutory instruments, orders, notices, regulations, directions, bye-laws, certificates, permissions and plans made, issued or given effect under such legislation shall remain valid.
- 9.3. If any condition or part of a condition in this licence is held to be illegal or unenforceable in whole or in part, such condition shall be deemed not to form part of this licence but the enforceability of the remainder of this licence is not affected.
- 9.4. The Licensee shall at all times hold all necessary licences, consents, permissions, permits or authorisations associated with any activities of the Licensee in connection with the licensed area.

### Notification

- 9.5. Without prejudice to any other remedy under the licence or in law, if the Minister is of the view that the Licensee is in breach of any obligation under this licence, the Minister may, by notice in writing, require that the Licensee rectifies such breach, within such time as is specified by the Minister. The Licensee shall comply with any direction of the Minister within the time specified in the notice.
- 9.6. Any notice to be given by the Minister may be transmitted through the Post Office addressed to the Licensee at the last known address of the Licensee.
- 9.7. The Licensee shall notify the Minister within 7 days of any change in the Licensee's address, telephone, e-mail or facsimile number.

### Tax Clearance Certificate

- 9.8. During the term of this licence the Licensee shall provide to the Minister on demand a current tax clearance certificate.

### Companies and Co-operatives

- 9.9. In the event of the licence being granted to a company (within the meaning of the Companies Acts), control of the licensee company shall not change in any respect

from the control of the company as existed on the date that the licence was granted so long as this licence shall remain in force save with the prior written permission of the Minister.

9.10. In the event of a licence being granted to a company that has been incorporated outside this State, the licensee company shall register with the Companies Registration Office within one month of the establishment of a place of business in the State or alternatively, within one month of the establishment of a branch of the said company in the State and the licensee company shall submit proof to the Department within 14 days of the end of that month that it has been so registered.

9.11. Where the licensee is a company within the meaning of the Companies Acts, the licensee company shall ensure that it does not become dissolved within the meaning of the Companies Acts for so long as this licence shall remain in force.

9.12. In the event of the licence being granted to a society (within the meaning of section 2 of the Industrial and Provident Societies (Amendment) Act 1978 (No.23 of 1978) the following conditions shall apply:-

9.12.1 The rules relating to membership of the society shall enable any resident of the State to become a member of it where the resident fulfils all the conditions laid down by the society for membership of it and the rules shall not lay down different conditions for different classes of people;

9.12.2 The rules relating to the society as submitted to the Minister before the grant of this licence shall not be amended subsequently other than with the written permission of the Minister; and

9.12.3 The Minister may, if he considers it necessary in the interests of good management of the licensed area, direct that an amendment may be made to the rules of the society, and the Licensee shall amend the rules in accordance with that direction.

#### Clearance of Site

9.13. The Licensee shall, at the Licensee's own expense, if so required by written notice from the Minister and within three weeks after receipt of such notice or on cessation of the licence for any other cause, remove the structures, apparatus, equipment or any other thing to the satisfaction of the Minister. If the Licensee refuses or fails to do so, the Minister may cause the said structures, apparatus, equipment or other thing to be removed and the licensed area restored and shall be entitled to recover from the Licensee as a simple contract debt in any court of competent jurisdiction all costs and expenses incurred by him in connection with the removal and restoration. The Licensee shall take such steps as the Minister may specify in order to secure compliance with this condition.

## **SCHEDULE 1**

### **Schedule 1 contains:**

- the co-ordinates of the site based on the Irish National Grid Co-ordinate System and the area of the site
- site map(s) which also shows the access/egress route to and from the site
- a chart showing the location of the site in relation to the surrounding area.

**1 NO. SITE AT CARLINGFORD LOUGH CO.LOUTH**

**Co-ordinates & Area**

**Site T01/023A (6.2015 Ha)**

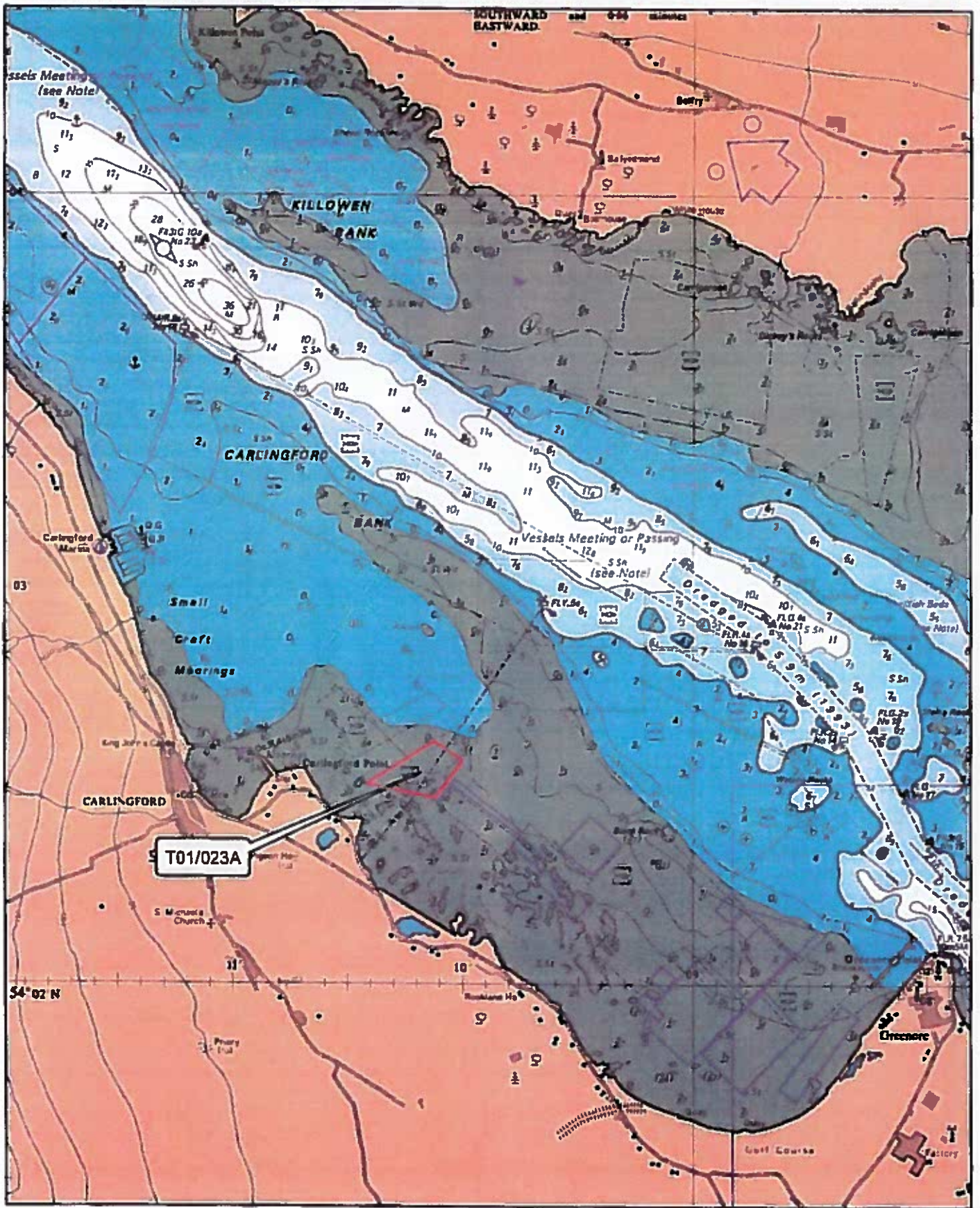
The area seaward of the high water mark and enclosed by a line drawn from Irish National Grid Reference point

319680, 311820 to Irish National Grid Reference point

320000, 312027 to Irish National Grid Reference point

320140, 311941 to Irish National Grid Reference point

320010, 311760 to the first mentioned point.



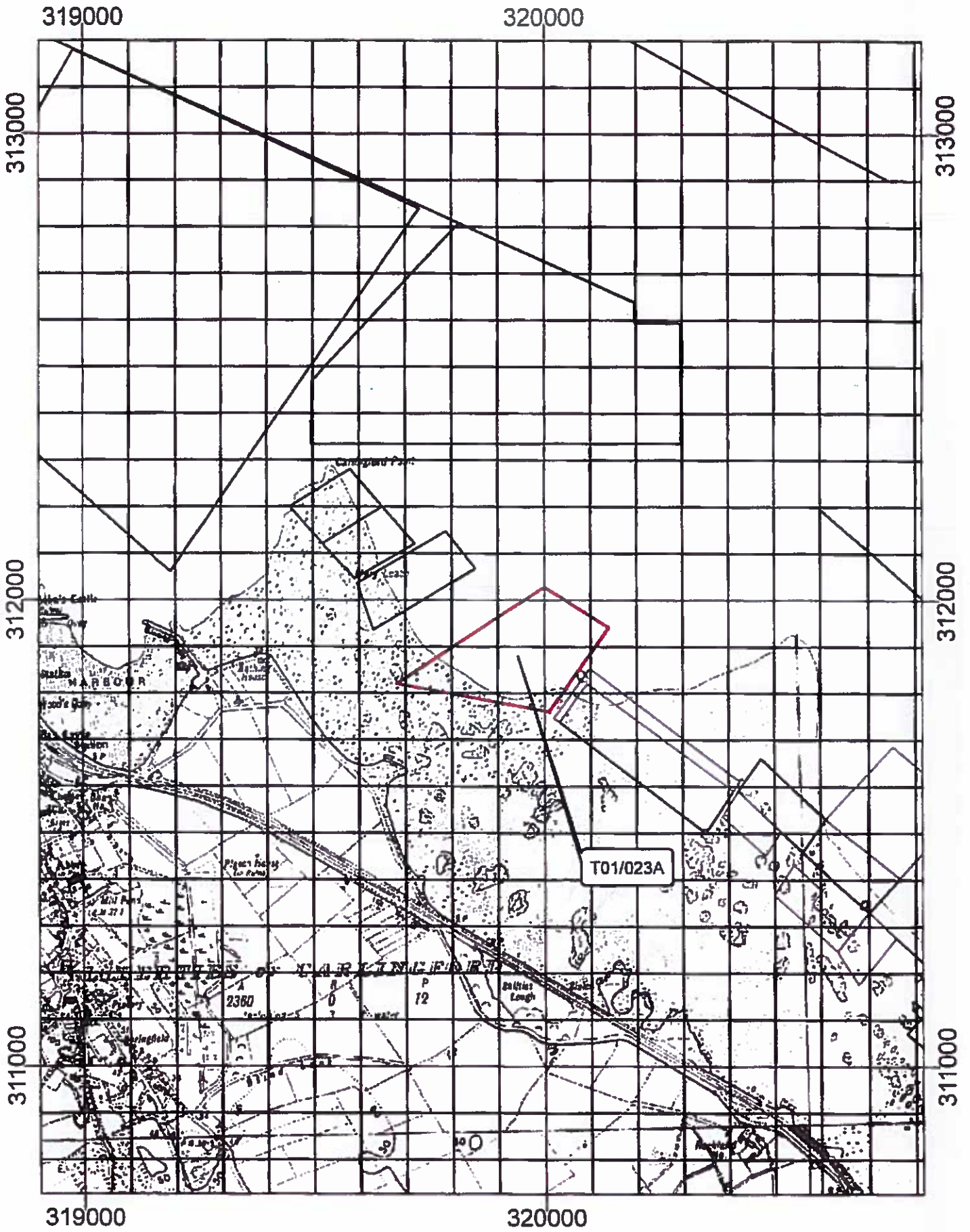
- Aqua Culture Sites**  
 <all other values>
- Site\_Status**
- Under Appeal
  - Application
  - Leased
  - Licensed
  - Revoked
  - Surrendered
  - Withdrawn

1:24,000

Sites highlighted in red denotes Application  
 Part of Admiralty Chart No =2800-0  
 Not to be used for Navigation



An Roinn Talmhaíochta,  
 Bia agus Mara  
 Department of Agriculture,  
 Food and the Marine



**Aqua Culture Sites**  
 <all other values>  
**Site\_Status**  
 Application  
 Licensed  
 100 Meter Reference Grd

**1:10,560**

Sites highlighted in red denotes Application  
 Ordnance Survey Ireland Licence No EN 0076419  
 © Ordnance Survey Ireland/Government of Ireland



**An Roinn Talmhaíochta,  
 Bia agus Mara  
 Department of Agriculture,  
 Food and the Marine**

# Last Edition 6 Inch Map

**CENTRE COORDINATES:**  
ITM 720818 811508

**PUBLISHED:**  
22/03/2019

**ORDER NO.:**  
50864028\_1

**MAP SERIES:**  
6 Inch Raster  
6 Inch Raster  
6 Inch Raster  
6 Inch Raster  
6 Inch Raster

**MAP SHEETS:**  
51\_LH009+006A  
9900-19  
LH005  
LH008  
LH009+009A

**COMPILED AND PUBLISHED BY:**  
Ordnance Survey Ireland,  
Phoenix Park,  
Dublin 8,  
Ireland.

Unauthorised reproduction  
infringes Ordnance Survey Ireland  
and Government of Ireland  
copyright.

All rights reserved.  
No part of this publication may  
be copied, reproduced  
or transmitted in any form  
or by any means without the prior  
written permission of  
the copyright owners.

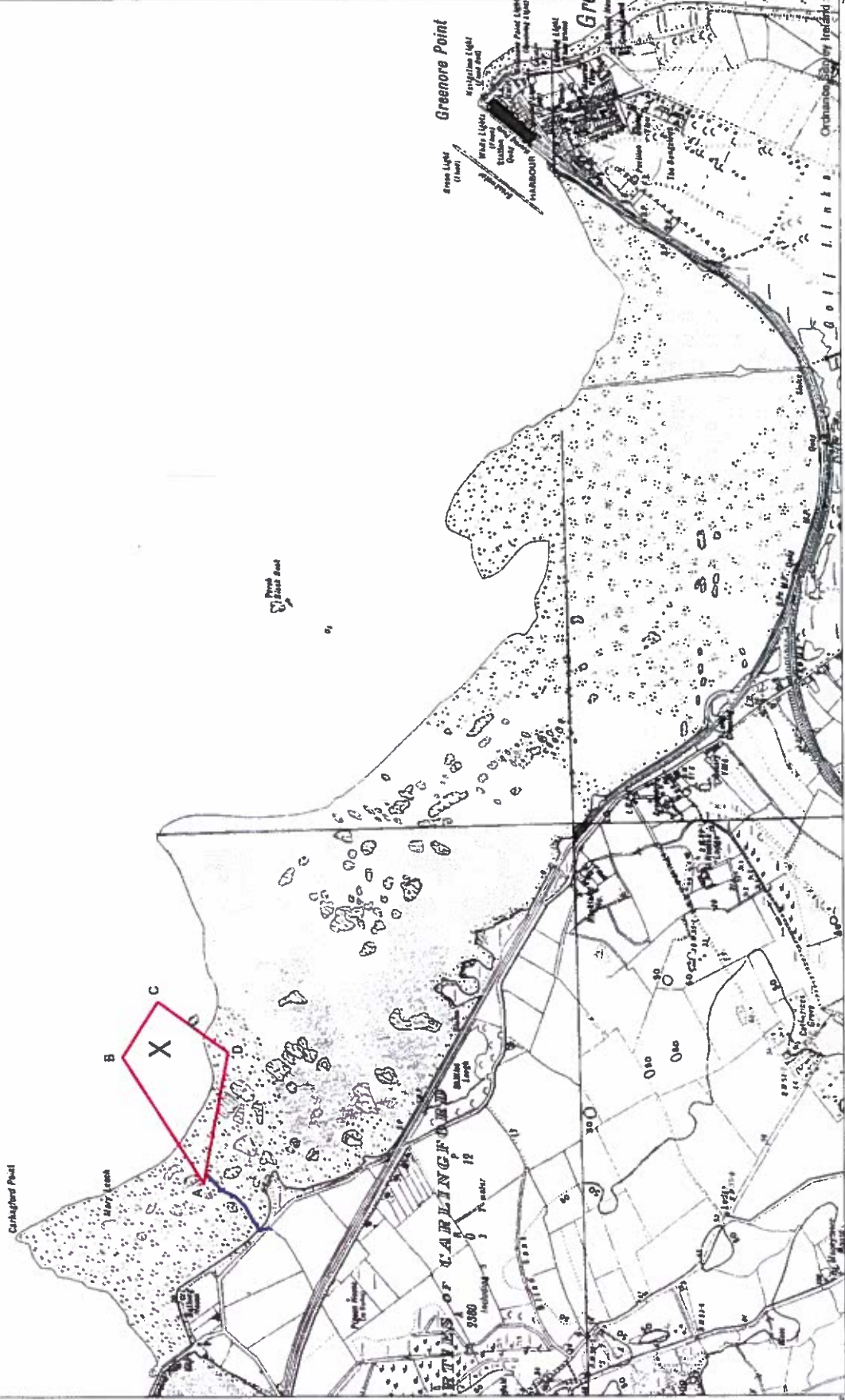
The representation on this map  
of a road, track or footpath  
is not evidence of the existence  
of a right of way.

Ordnance Survey maps  
never show legal property  
boundaries, nor do they  
show ownership of  
physical features.

©Súilbheacht Ordnála Éireann, 2019  
©Ordnance Survey Ireland, 2019  
www.osi.ie/copyright

**LEGEND:**

- Access
- Site



**CAPTURE RESOLUTION:**  
The map objects are only accurate to the  
resolution at which they were captured.  
The resolution of the map data is 1:10,560.  
Further information is available at:  
<http://www.osi.ie/search/CaptureResolution>

**OUTPUT SCALE: 1:10,560**



## **SCHEDULE 2**

**Schedule 2 contains:**

- the approved plans and drawing(s)



**Site composition :**

**Site A :**

- 1 block of 18 lines of 40 trestles and 6 lines of 30 trestles
- 1 blocks of 24 lines of 40 trestles
- 1 block of 6 lines of 10 trestles, 6 lines of 15 trestles, 12 lines of 20 trestles
- Total : 2 250 trestles / 11 250 bags

**Site B :**

- 1 block of 8 lines of 20 trestles and 8 lines of 10 trestles
- 1 block of 24 lines of 40 trestles
- 1 block of 4 lines of 25 trestles, 12 lines of 30 trestles, 2 lines of 20 trestles and 4 lines of 10 trestles
- Total : 1 740 trestles / 8 700 bags

**Site C :**

- 1 block of 2 lines of 40 trestles, 2 lines of 30 trestles and 4 lines of 10 trestles
- Total : 180 trestles / 900 bags

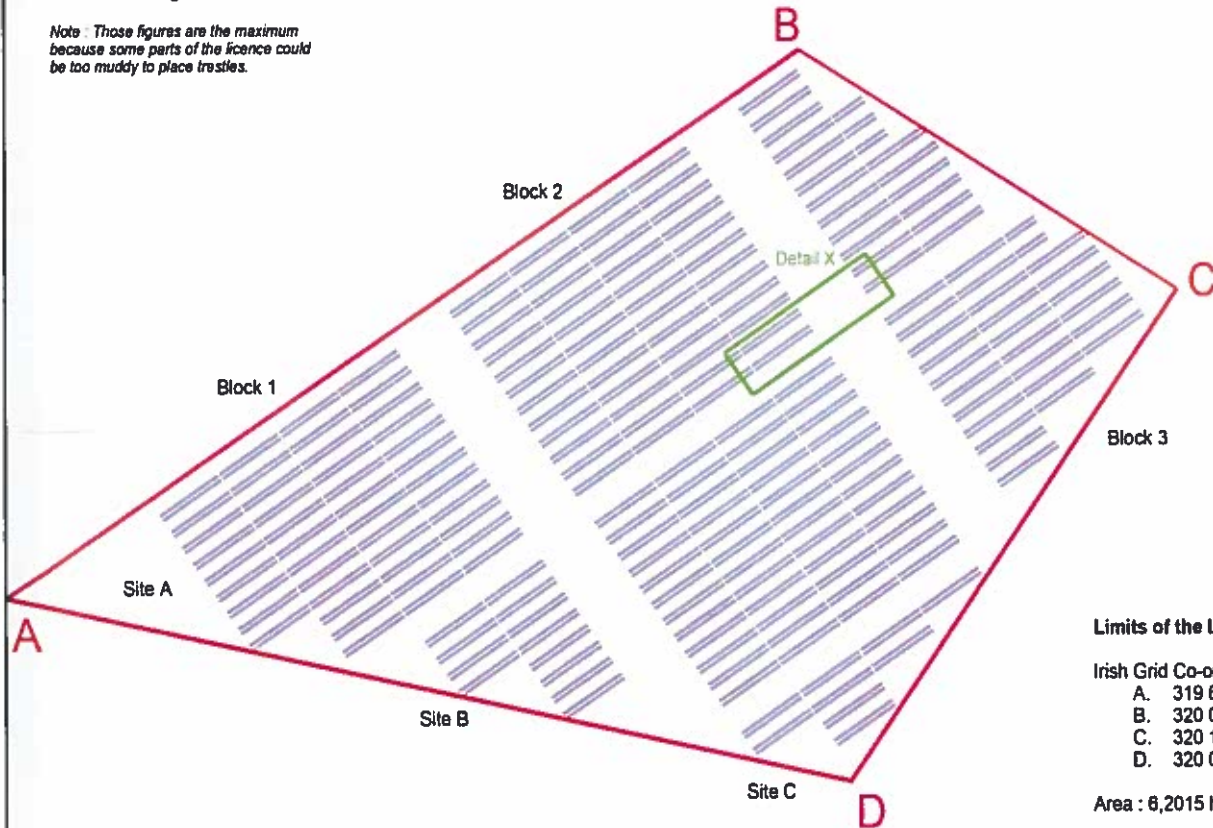
**Full licence capacity :**

- 4 170 Trestles
- 20 850 bags

*Note : Those figures are the maximum because some parts of the licence could be too muddy to place trestles.*



Detail Y  
1



**Limits of the Licence :**

**Irish Grid Co-ordinates Points :**

- A. 319 880 311 820
- B. 320 000 312 027
- C. 320 140 311 941
- D. 320 010 311 760

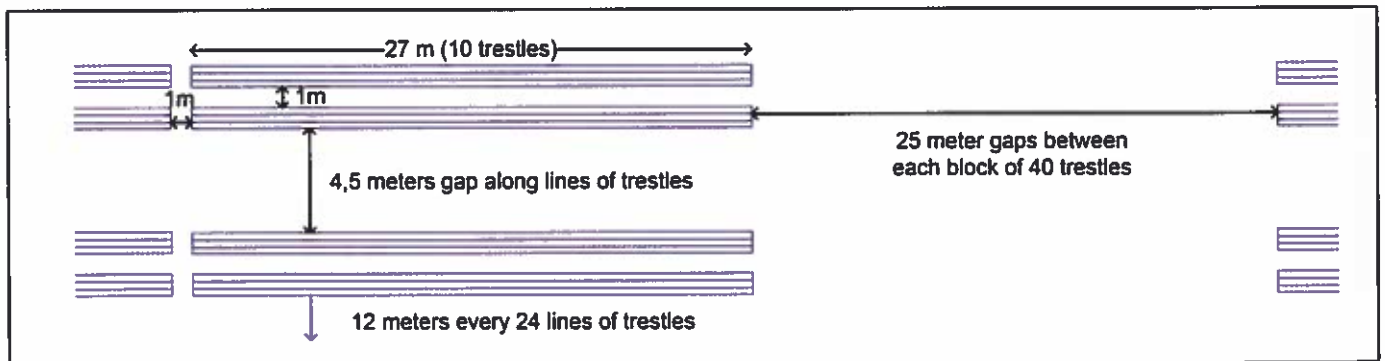
Area : 6,2015 hectares

**Marks location (Detail Y):**

- Irish Grid Co-ordinates Points
- 1. 320 240 312 080

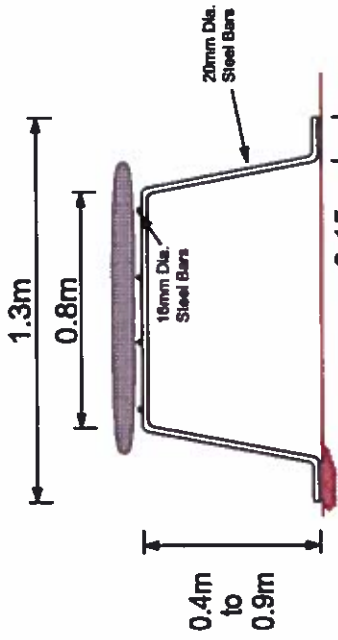


Application site - layout scale 1:2000

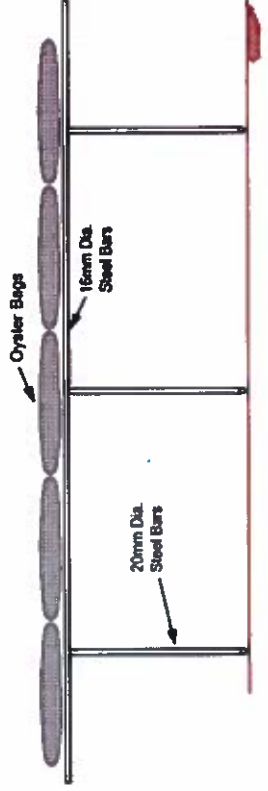


Trestle layout - Detail X - Scale 1:250

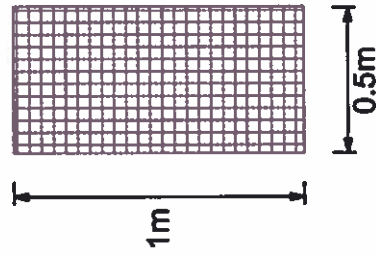
<b>Title :</b> Keenan Oysters Ltd - Renewal T01-23A	<b>Date :</b> 14/02/2020	<b>Paper size :</b> A3
<b>Drawn :</b> T. BONNAMY - Eng Mech	<b>Rev :</b> B	<b>Sheet :</b> 1 of 3



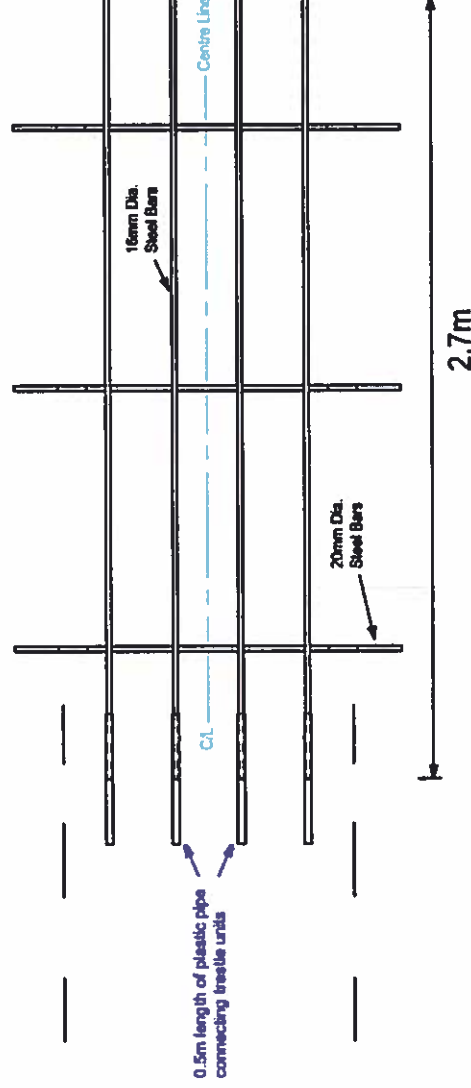
**Cross Section**



**Longitudinal Section**



**Typical Oyster Bag**



**Plan (Bags not shown for clarity)**

**Note:** Each oyster bag should be secured to trestle

# Typical Trestle - Scale 1:25

<b>Title :</b> Keenan Oysters Ltd- Renewal T01-023	<b>Date :</b> 13/02/2020	<b>Paper size :</b> A4
<b>Drawn :</b> T. BONNAMY - Eng.Mech	<b>Rev :</b> B	<b>Sheet :</b> 2 of 2

## **SCHEDULE 3**

**Schedule 3 contains:**

- The site shall be marked in accordance with the requirements of the Special Unified Marking Scheme (SUMS) within Carlingford Lough.

## **SCHEDULE 4**

### **Schedule 4 contains conditions specific to this licence:**

- The Licensee shall ensure that the initial source of seed and any subsequent seed sources be approved by the Department of Agriculture, Food and the Marine.
- The Licensee shall, prior to the commencement of operations, draw up a Contingency Plan, for the approval of the Department of Agriculture, Food and the Marine which will identify methods for the removal from the environment of any invasive non-native species introduced as a result of operations from the site. If such an event occurs, the Contingency Plan shall be implemented immediately.



**T01/023A**

**FORESHORE LICENCE**

**Keenan Oysters Limited**

**Avonmore House**

**Mullatee**

**Carlingford**

**Co. Louth**

# **TABLE OF CONTENTS**

**TERMS AND CONDITIONS APPLICABLE TO FORESHORE LICENCE**

**SEAL OF OFFICE AND SIGNATURES**

***SCHEDULE 1***

**FORESHORE LICENCE IN RESPECT OF A SITE**  
**(NUMBERED T01/023A) AT CARLINGFORD LOUGH, CO. LOUTH**

AGREEMENT made on the 20<sup>th</sup> January 2020, between the Minister for Agriculture, Food and the Marine (hereinafter referred to as the “Minister” which expression shall include his Successors or Assigns where the contract so requires or admits), of the one part, and

**Keenan Oysters Limited**

**Avonmore House**

**Mullatee**

**Carlingford**

**Co. Louth**

(hereinafter referred to as the “Licensee”) of the other part, whereby the Minister, in exercise of the powers conferred on him by Section 3 of the Foreshore Act, 1933 (No.12 of 1933) hereby grants to the Licensee licence to use and occupy that part of the foreshore at Carlingford Lough, Co Louth (numbered T01/023A) detailed in the attached schedule and more particularly delineated on the map annexed hereto and thereon coloured red for the purpose of the cultivation set out in Aquaculture Licence Number 1398 on the terms and conditions set out in the attached pages.

This Foreshore Licence shall remain in force for a maximum period of ten (10) years commencing on 20<sup>th</sup> January 2020, provided for so long as the Aquaculture Licence Number 1398 granted on 20<sup>th</sup> January 2020 under the Fisheries (Amendment) Act 1997 (No. 23 of 1997) in respect of the same site for the purpose referred to is in force.

## **TERMS AND CONDITIONS APPLICABLE TO FORESHORE LICENCE**

1. The Licensee shall pay to the Minister the annual sum of €63.49 (sixty three euro forty nine cent), such payment to be made on the 20<sup>th</sup> day of January in every year during the continuance of this Licence, the first of such payments to be made on the signing hereof.
2. The Licensee shall use that part of the foreshore, the subject matter of this Licence, for the cultivation set out in Aquaculture Licence Number 1398 only and for no other purpose whatsoever.
3. The Licensee shall comply fully with all terms and conditions of Aquaculture Licence Number 1398.
4. The Licensee shall indemnify and keep indemnified the State, the Minister, his officers, servants or agents against all actions, loss, damage, costs, expenses and any demands or claims however arising in connection with the construction, maintenance or use of any structures, apparatus, equipment or any other thing used in connection with the licensed operation in the licensed area or in the exercise of the rights granted under the licence and the Licensee shall take such steps as the Minister may specify in order to ensure compliance with this condition.
5. The duty of maintenance and responsibility for the upkeep and safety of the site rests with the Licensee.
6. The Minister shall be at liberty at any time to terminate this Licence by giving to the Licensee three months notice in writing ending on any day, and upon determination of such notice, the Licence and permission granted shall be deemed to be revoked and withdrawn without the liability for the payment of any compensation by the Minister to the Licensee.
7. Any notice to be given by the Minister may be transmitted through the Post Office addressed to the Licensee at the last known address of the Licensee.
8. The Licensee shall not carry out any operations authorised by the Licence in the licensed area in such a manner as to interfere unreasonably with fishing or navigation in the vicinity of the licensed area and shall comply with any direction given to the Licensee in that regard by the Minister.
9. In the event of the breach, non-performance or non-observance by the Licensee of any of the conditions herein contained, the Minister may forthwith terminate this Licence without prior notice to the Licensee.



**AND IT IS HEREBY CERTIFIED THAT:**

1. For the purpose of the stamping of this Instrument that this is an Instrument to which the provisions of Section 53 of the Stamp Duties Consolidation Act 1999 (No. 31 of 1999), do not apply for the reason that the entire of the property involved comprises Foreshore and contains no Buildings.
2. The Family Law Acts of 1976, 1981, 1989, 1995 and the Family Law (Divorce) Act 1996 do not affect the Property.

**SEAL OF OFFICE AND SIGNATURES**

**PRESENT** when the Seal of Office  
of the **MINISTER FOR AGRICULTURE, FOOD  
AND THE MARINE**  
was affixed and was authenticated  
by the Signature of:


WITNESS: Kevin Schell  
ADDRESS: D. A. F. M.  
\_\_\_\_\_

**OCCUPATION: CIVIL SERVANT**

**SIGNED** on behalf of Licensee

in the presence of:

WITNESS: Camille Perche X  
ADDRESS: 47 Harbour Cottages  
Glan Road, Corkinford, Co LOUTH  
OCCUPATION: Keenan Oysters LTD Manager.



A person so authorised under Section  
15(1) of the Ministers and Secretaries  
Act, 1924 to authenticate the seal of  
the Minister.

X T. Bonnamy  
T. BONNAMY

## **SCHEDULE 1**

### **Schedule 1 contains:**

- the co-ordinates of the site based on the Irish National Grid Co-ordinate System and the area of the site
- site map(s)
- a chart showing the location of the site in relation to the surrounding area.

**1 NO. SITE AT CARLINGFORD LOUGH CO.LOUTH**

**Co-ordinates & Area**

**Site T01/023A (6.2015 Ha)**

The area seaward of the high water mark and enclosed by a line drawn from Irish National Grid Reference point

319680, 311820 to Irish National Grid Reference point  
320000, 312027 to Irish National Grid Reference point  
320140, 311941 to Irish National Grid Reference point  
320010, 311760 to the first mentioned point.

319000

320000

313000

313000

312000

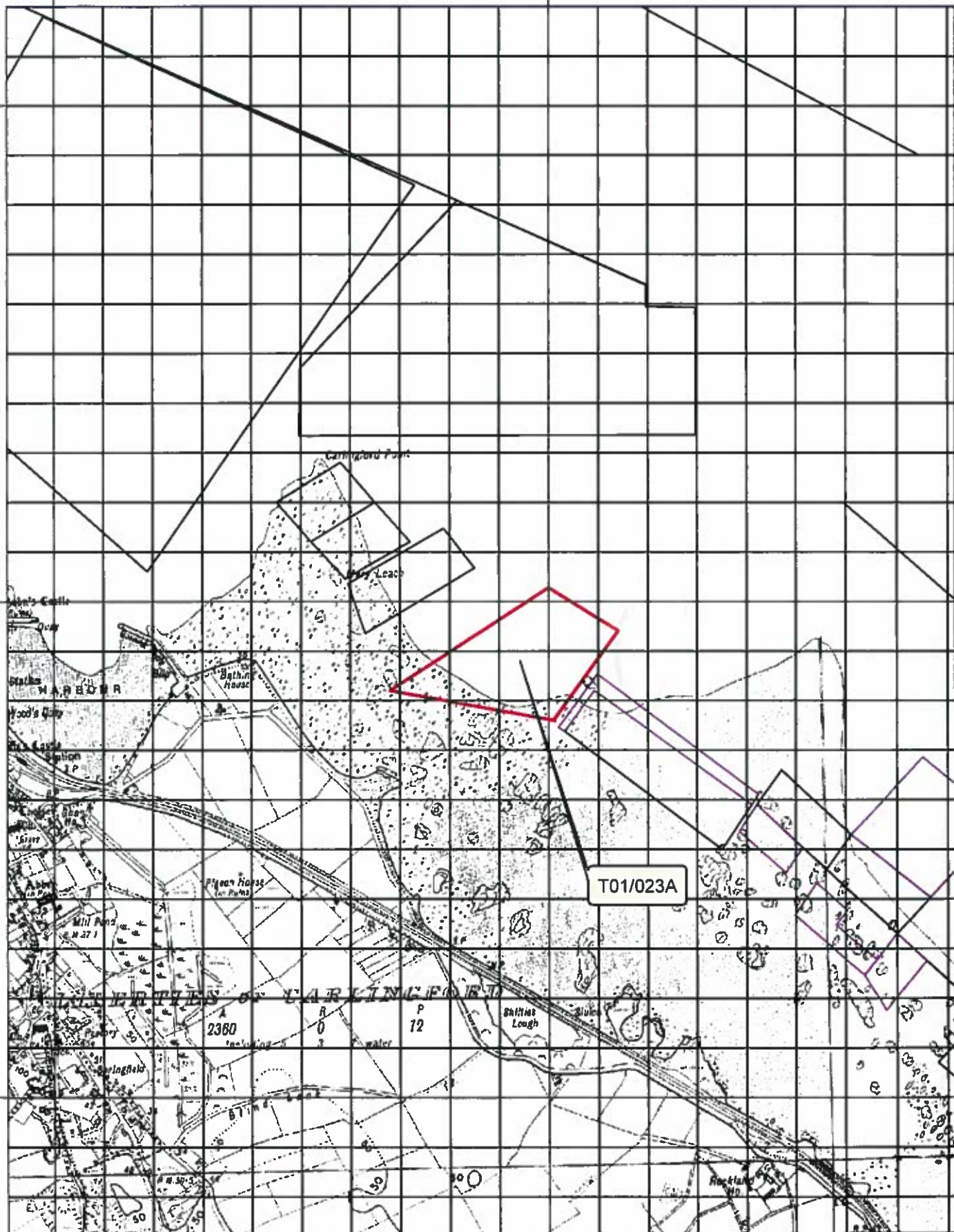
312000

311000

311000

319000

320000



1:10,560

**Aqua Culture Sites**

<all other values>

**Site\_Status**

Application

Licensed

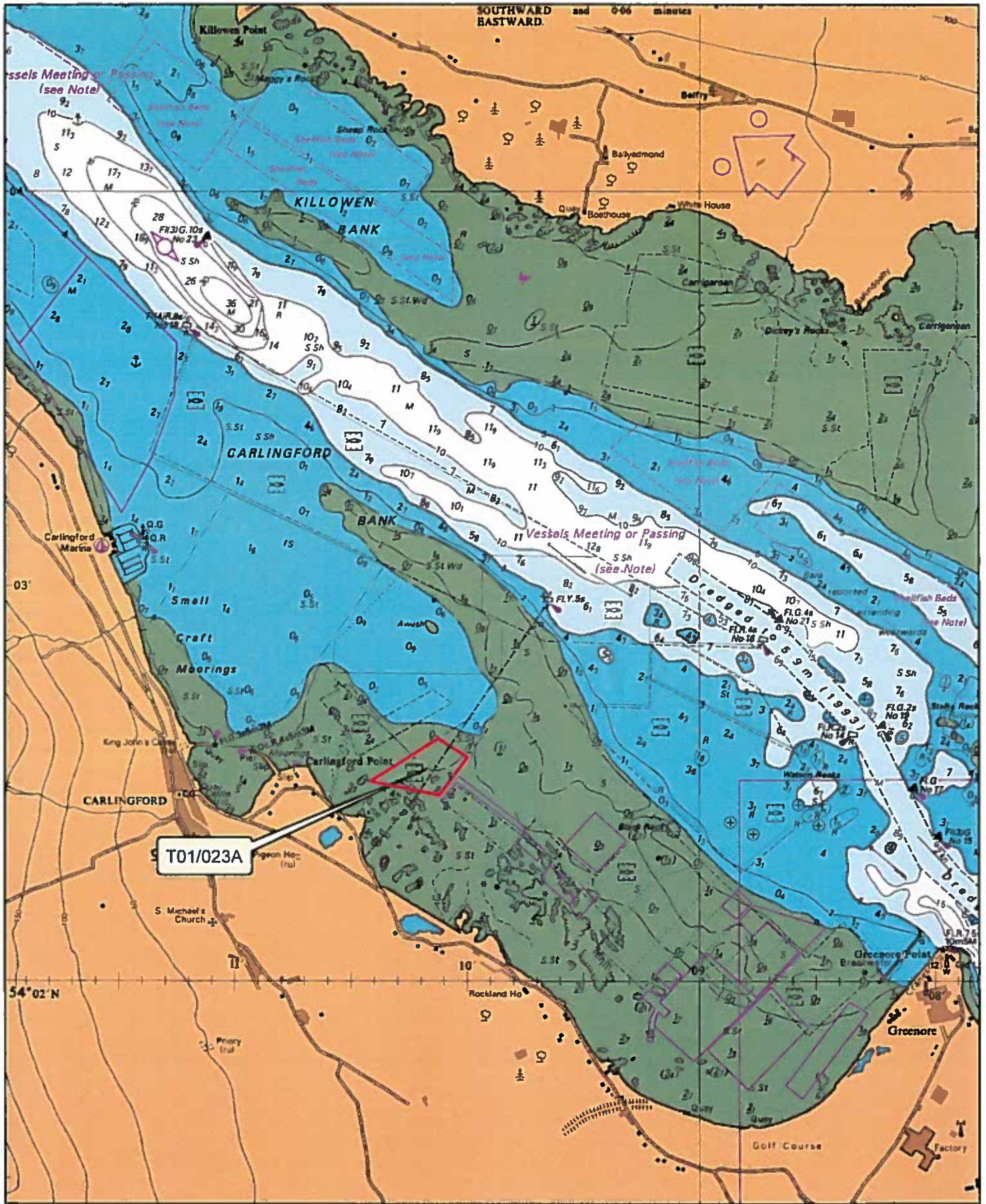
100 Meter Reference Grid

Sites highlighted in red denotes Application

Ordnance Survey Ireland Licence No. EN 0076419  
© Ordnance Survey Ireland/Government of Ireland



**An Roinn Talmhaíochta,  
Bia agus Mara**  
Department of Agriculture,  
Food and the Marine



- Aqua Culture Sites**  
 <all other values>
- Site\_Status**
- Under Appeal
  - Application
  - Lapsed
  - Licensed
  - Refused
  - Revoked
  - Surrendered
  - Withdrawn

1:24,000

Sites highlighted in red denotes Application  
 Part of Admiralty Chart No =2800-0  
 Not to be used for Navigation



An Roinn Talmhaíochta,  
 Bia agus Mara  
 Department of Agriculture,  
 Food and the Marine

# Last Edition 6 Inch Map



National Mapping Agency

**CENTRE COORDINATES:**  
ITM 720616.811508

**ORDER NO.:**  
5004023\_1

**MAP SERIES:**  
6 Inch Raster  
6 Inch Raster  
6 Inch Raster  
6 Inch Raster  
6 Inch Raster

**MAP SHEETS:**  
S1\_LH009+009A  
9900-19  
LH005  
LH008  
LH009+009A

**COMPILED AND PUBLISHED BY:**  
Ordnance Survey Ireland,  
Phoenix Park,  
Dublin 8,  
Ireland.

Unauthorised reproduction  
infringes Ordnance Survey Ireland  
and Government of Ireland  
copyright.

All rights reserved.  
No part of this publication may  
be copied, reproduced  
or transmitted in any form  
or by any means without the prior  
written permission of  
the copyright owners.

The representation on this map  
of a road, track or footpath  
is not evidence of the existence  
of a right of way.

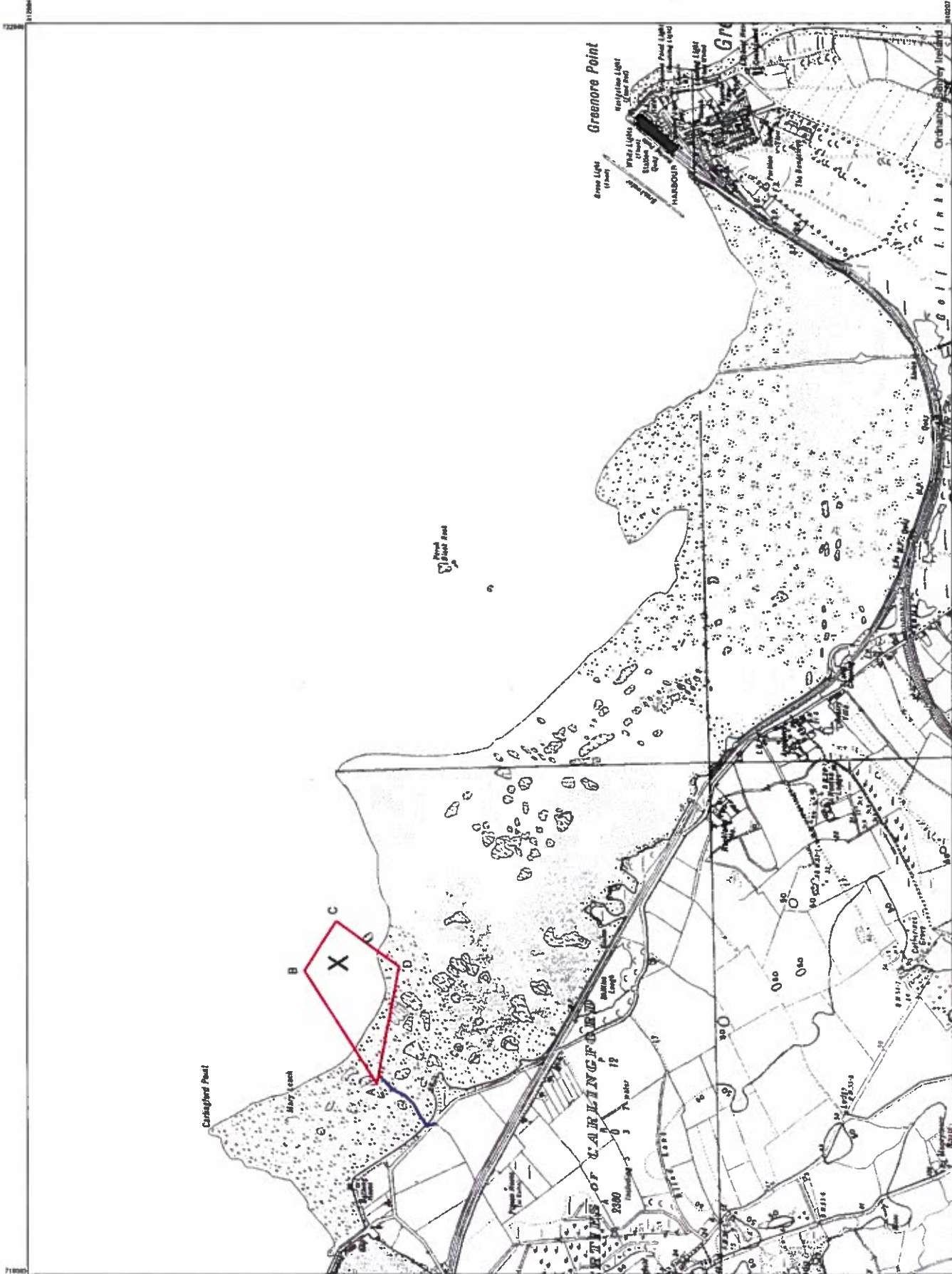
Ordnance Survey maps  
never show legal property  
boundaries, nor do they  
show ownership of  
physical features.

©Suirbhreacht Ordainis Éireann, 2019  
©Ordnance Survey Ireland, 2019

www.osi.ie/copyright

**LEGEND:**

- Access
- Site



**CAPTURE RESOLUTION:**  
The map objects are only accurate to the  
resolution at which they were captured.  
The resolution of the data is not uniform.  
Further information is available at:  
http://www.osi.ie, search 'Capture Resolution'

OUTPUT SCALE: 1:10,560