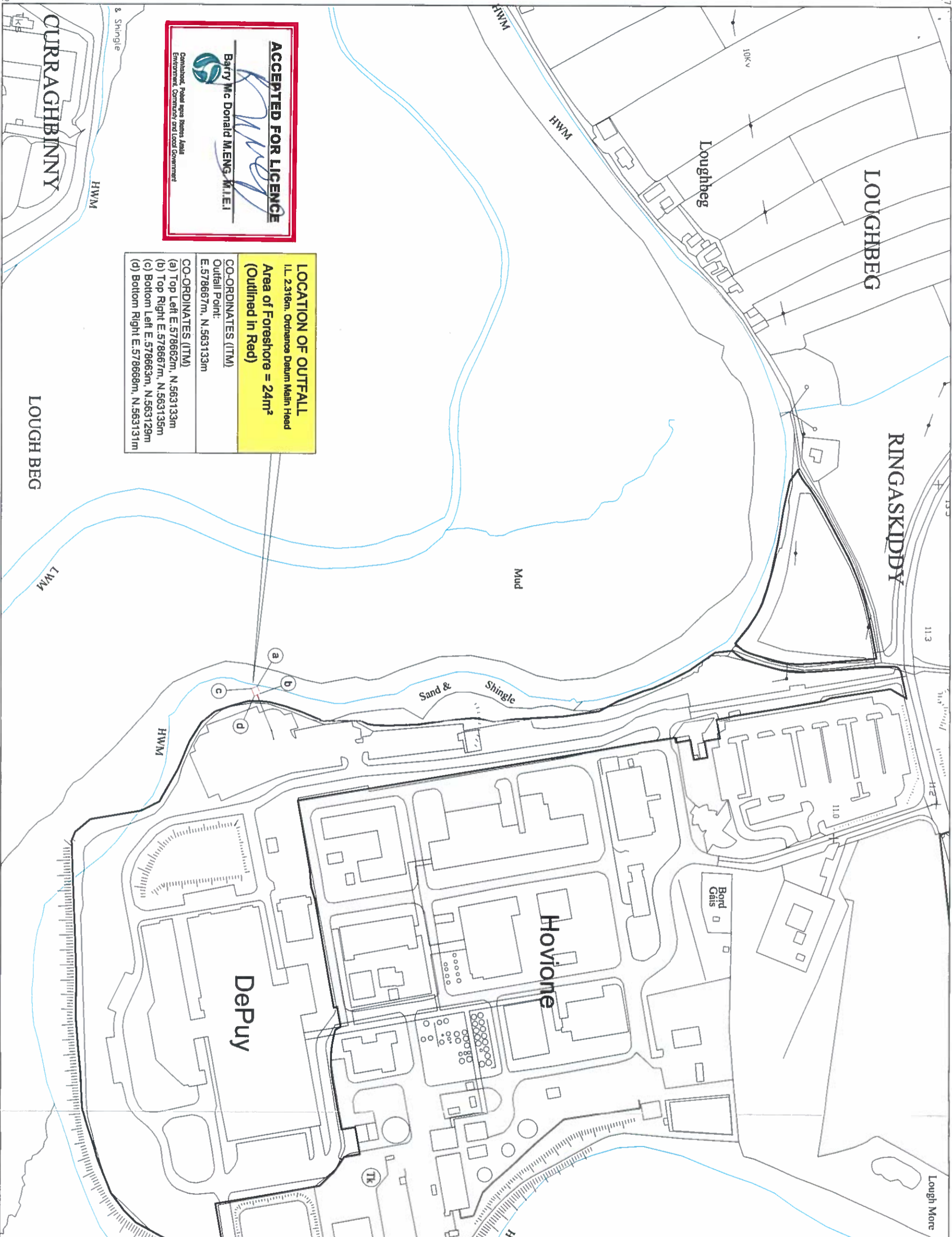


Rural PLACE Map



ACCEPTED FOR LICENCE

Barry Mc Donald

Barry Mc Donald M.ENG. M.I.E.I.


Professional, Public and Business Affairs
Environmental, Civil and Land Development

LOCATION OF OUTFALL
 I.L. 2.316m, Ordnance Datum Mean High
 Area of Foreshore = 24m²
 (Outlined in Red)

CO-ORDINATES (ITM)
 Outfall Point:
 E:578667m, N:563133m

CO-ORDINATES (ITM)
 (a) Top Left E:578662m, N:563133m
 (b) Top Right E:578667m, N:563135m
 (c) Bottom Left E:578663m, N:563129m
 (d) Bottom Right E:578668m, N:563131m

Scale: - 1:2,500
 Scale: - 1:2,500

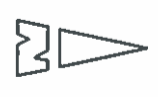


ITM CENTRE PT COORDS
 578619,563279

MAP SHEETS
 1:2500 (A3)
 6511-B

Reproduced by Permission
 of Ordnance Survey Ireland

Licence No. EN 0054715
 © Ordnance Survey Ireland / Government of Ireland



Dated the *23rd* day of *Dec* 2015

Signed *Stella*

Finbarr Gannon,
 B.E., C.Eng., M.I.E.I., M.I.C.E.

FINBARR GANNON & CO. LTD.
 CONSULTING ENGINEERS
 2A RIVER HOUSE,
 BLACKPOOL PARK,
 BLACKPOOL,
 CORK.

FORESHORE LICENCE MAP
 Marine Planning and Foreshore Unit
 Case File Reference FS006062

FINBARR GANNON & CO. LTD.
 Drawing No. 15702-005
 Revision B - 23rd December 2015