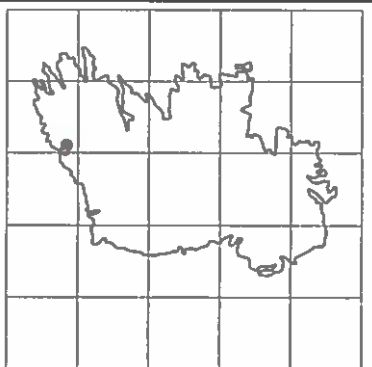


NOTES
 1 50 MET SCALE - 1:50,000
 2 250 METRE SCALE ORDNANCE DATUM (1949) MESH



IRELAND KEY PLAN

LEGEND

- Depuy (Ireland) Site Boundary
- Adjacent Land Holding under Ownership of DePuy Synthès

MAP SHEETS
 6 Inch (1:10,560)
 CK087
 CK099

Reproduced by Permission
 of Ordnance Survey Ireland
 © Ordnance Survey Ireland / Government of Ireland.

FORESHORE LICENCE

NO	DATE	REVISION	BY	CHK'D
A	15/06/2015	FORESHORE LICENCE APPLICATION	FG	FG
B				
C				
D				
E				

1:10560 SITE LOCATION MAP

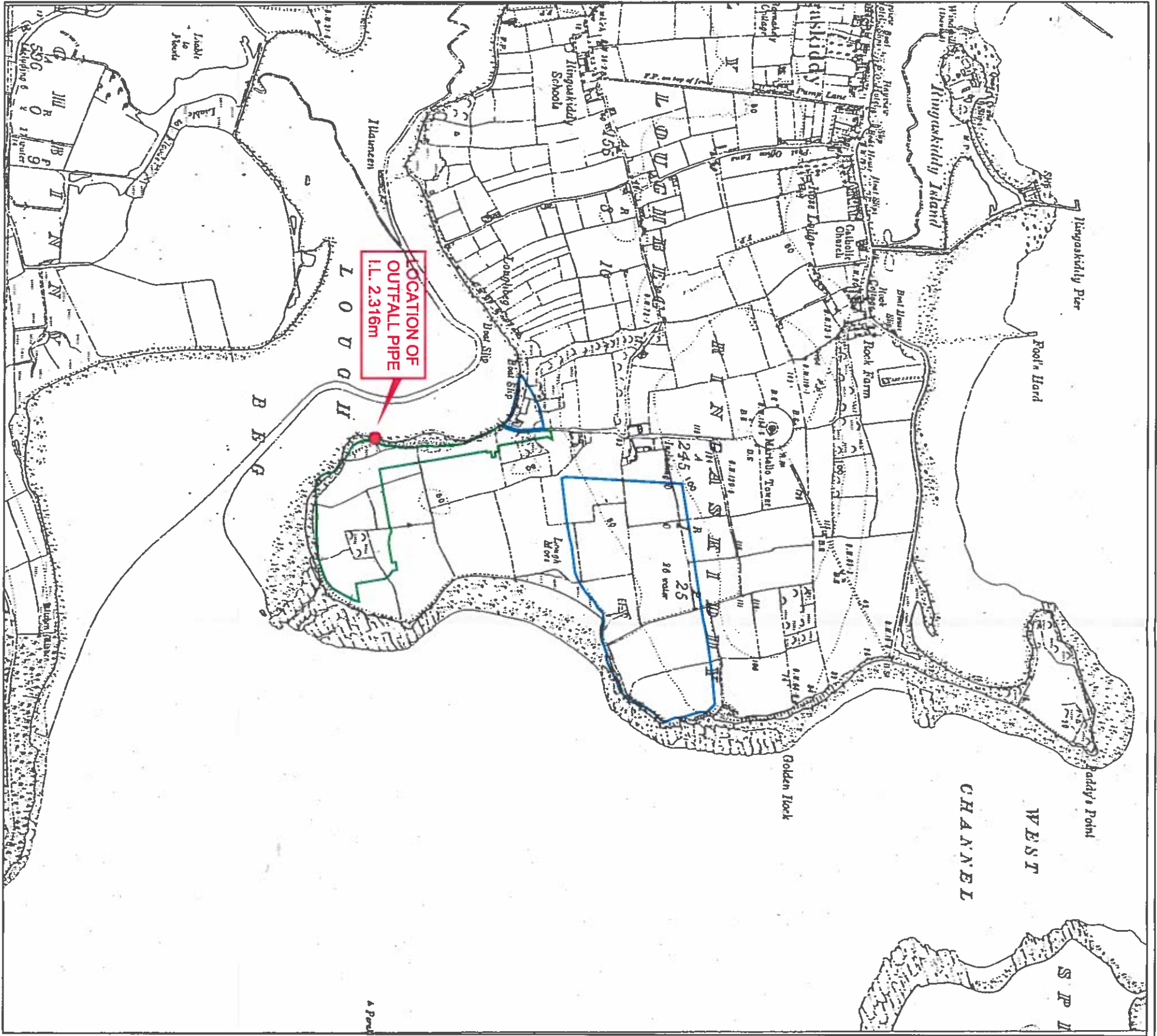
FINBARR GANNON & CO. LTD.
 CONSULTING ENGINEERS

24 BUCKLEBURY ROAD, KILPATRICK, CO. DUBLIN
 TEL: 01 453 9999 FAX: 01 453 9999

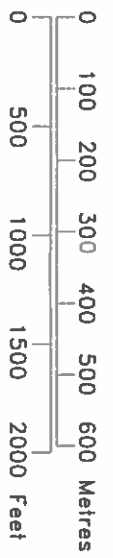
DATE	APPROVED	CLIENT PROJECT NO
JUNE 2015	FG	

SCALE	CAD FILE NAME	DRIVING NUMBER
1:10,560 (A3)	15702_001.dwg	15702-001

REV	DATE	DESCRIPTION
A		



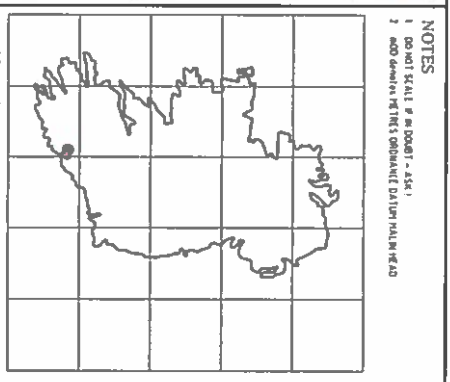
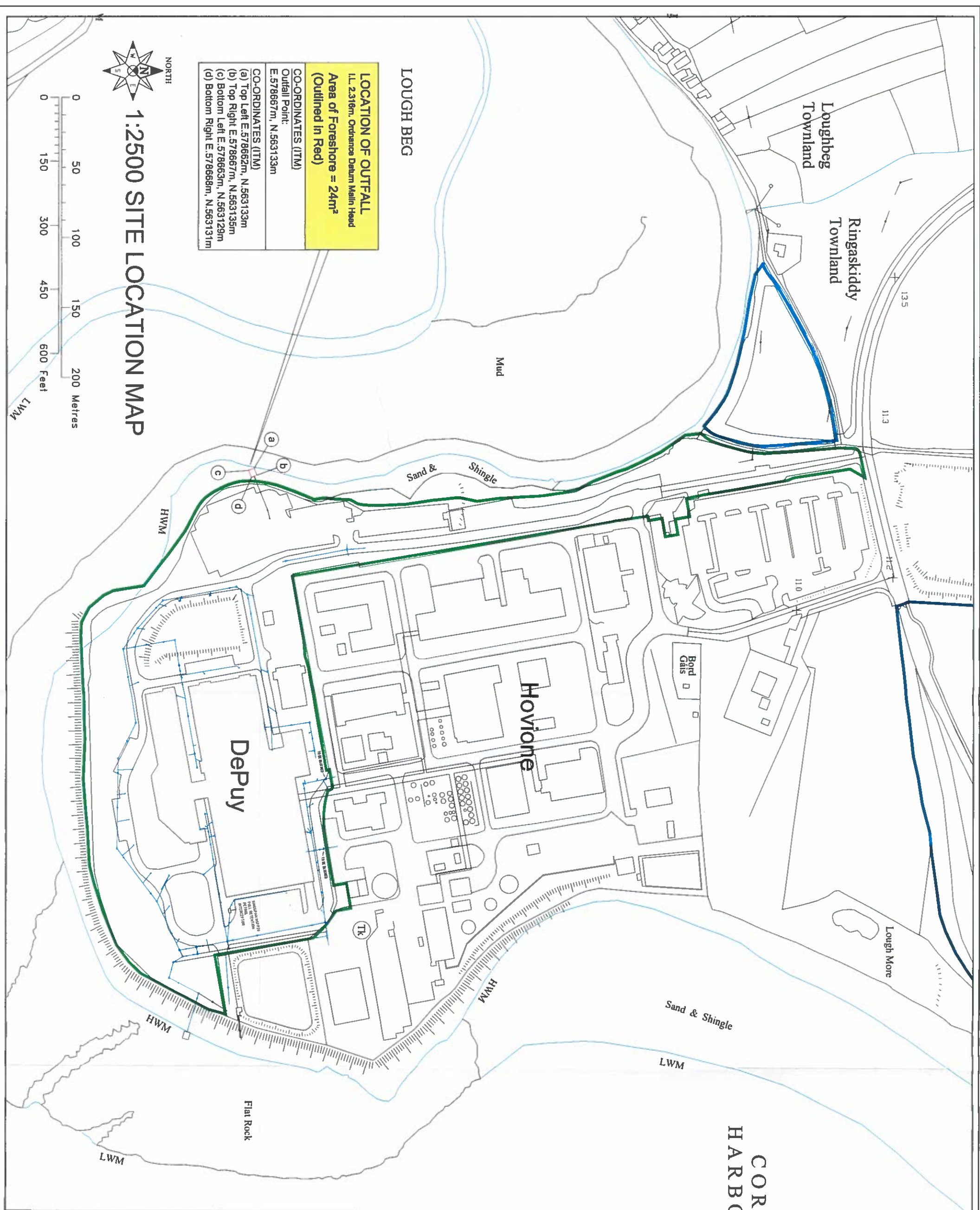
LOCATION OF
 OUTFALL PIPE
 I.L. 2.316m



6" = 1 mile SITE LOCATION MAP (1:10,560)

REPRODUCED BY PERMISSION OF ORDNANCE SURVEY IRELAND LICENCE NO. EN0054715
 © Ordnance Survey Ireland / Government of Ireland.

Scale:- 1:10,560
 Scale:- 1:10,560



LEGEND

- DePuY (Ireland) Site Boundary
- Adjacent Land Holding under Ownership of DePuY SYNTHES

MAP SHEETS
 1:2500
 6511-B

Reproduced by Permission
 of Ordnance Survey Ireland
 © Ordnance Survey Ireland / Government of Ireland
 Licence No. EN 0054715

FORESHORE LICENCE

No	DATE	REVISION	BY	CHK'D
1				

STATUS: **FORESHORE LICENCE APPLICATION**

CLIENT
 DePuYSynthes

PROJECT
 FORESHORE LICENCE APPLICATION
 FROM CAR PARK ON WEST SIDE

DRAWING TITLE
 1:2500 SITE LOCATION MAP

FINBARR GANNON & CO. LTD.
 CONSULTING ENGINEERS
 24 AVON DRIVE, LASCORRY, ENNIS, CO. LEITRIM
 TEL: 01792 416000 / 01792 416001 FAX: 01792 416002

DATE	SCALE	CAD FILE NAME	DRWING NUMBER	REV
JUNE 2015	1:2500 (A3)	15702_002.dwg	15702-002	A

NOTES
 1. DO NOT SCALE FROM THIS DRAWING.
 2. ALL DIMENSIONS ARE IN METRES UNLESS OTHERWISE SPECIFIED.