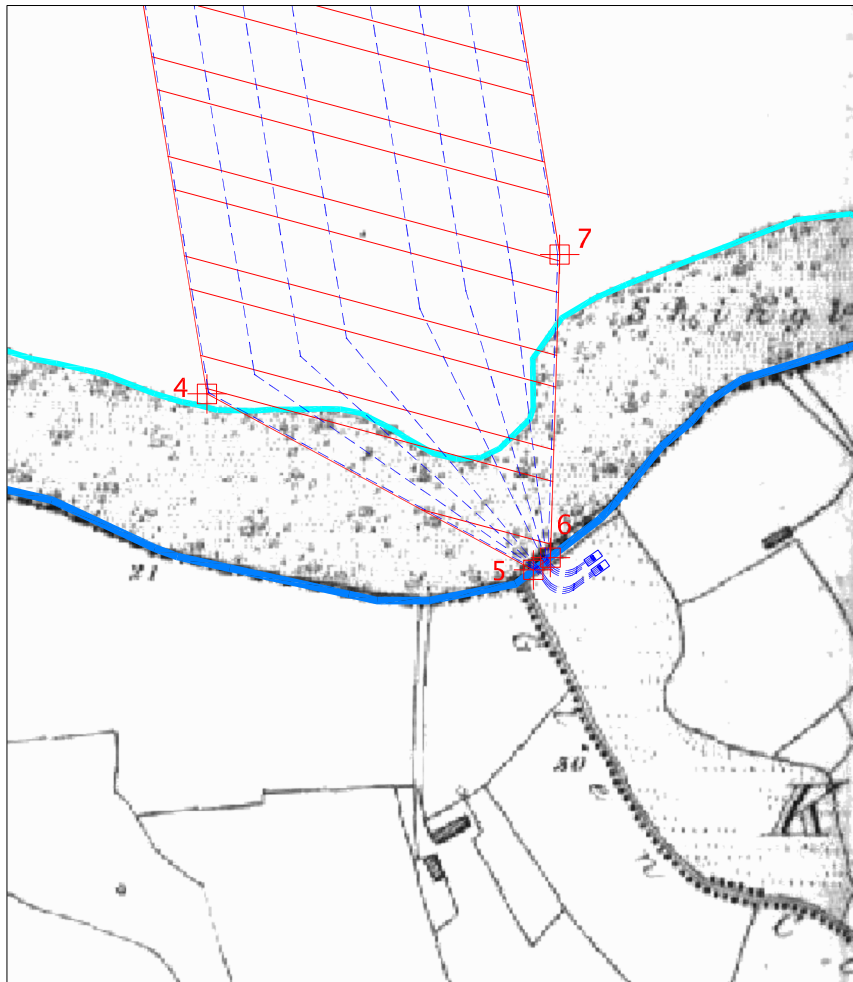
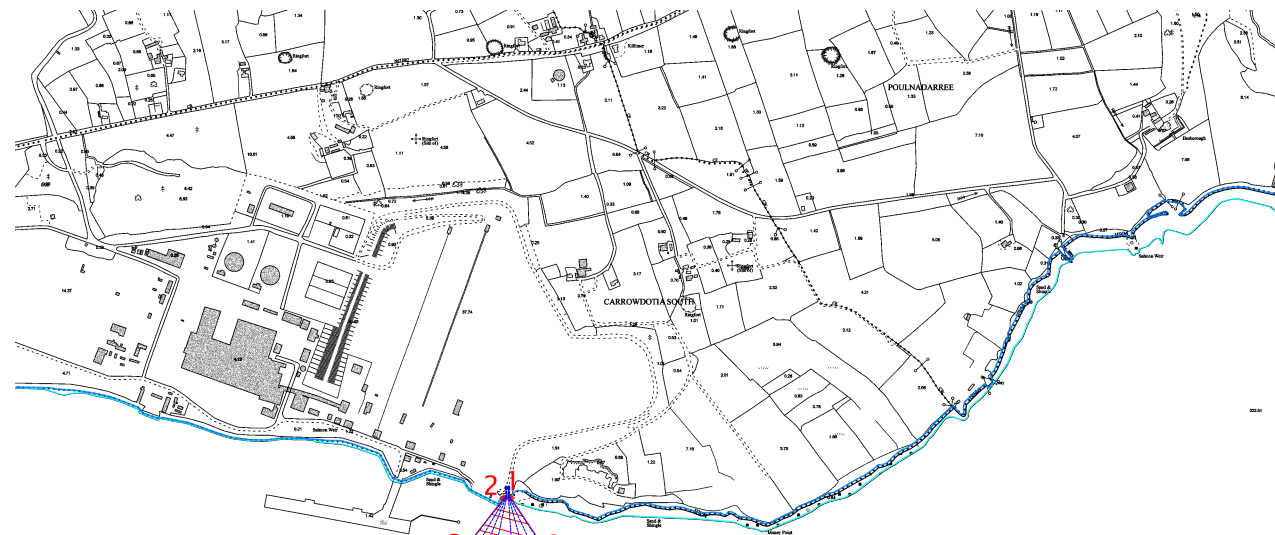
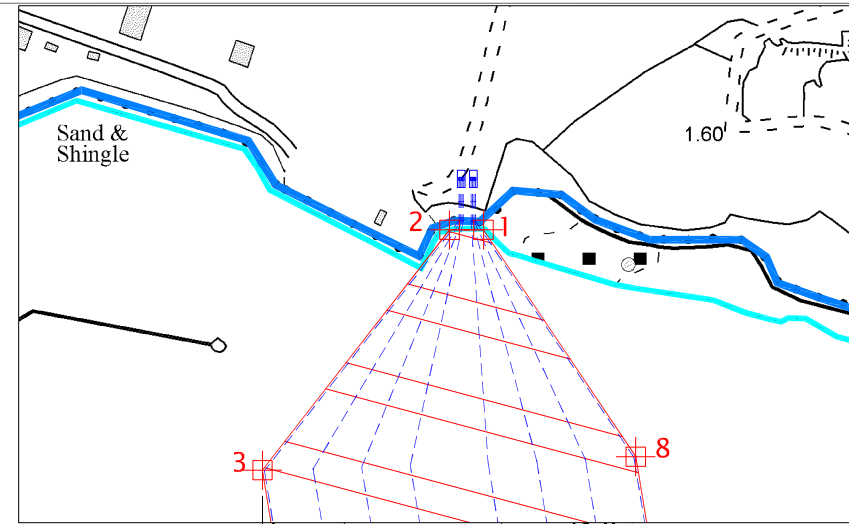




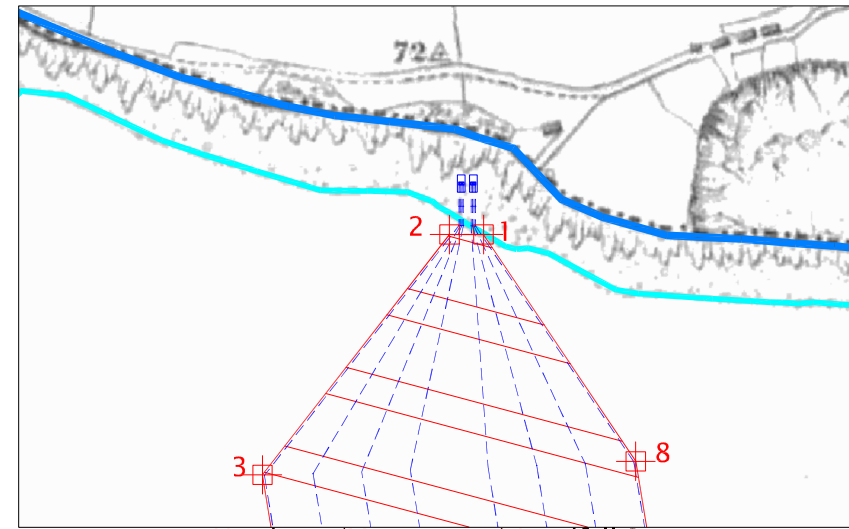
North Point



Southern (Cloosagh Bay) Landfall Site
Based on historical OSI Map
Scale 1:2000



Northern (Moneypoint) Landfall Site
Based on 2006 OSI Map
Scale 1:2000



Northern (Moneypoint) Landfall Site
Based on historical OSI Map
Scale 1:2000



Licence Map
Scale 1:10000

Notes

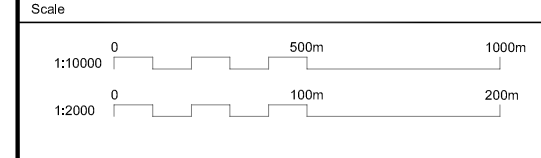
1. Copyright by "Ordnance Survey of Ireland" Licence No.EN0034510.
2. All co-ordinates shown relate to Irish National Grid co-ordinates.
3. For Section A-A, refer to Drawing No. 231538 02E 031.

Key to symbols

	New HV Cable
	High Water Mark
	Low Water Mark
	Foreshore Lease Area: 513312.4 m ² ~126,8acres

Foreshore Lease Area		
No.	Easting	Northing
1	104286.4	151187.3
2	104268.8	151187.3
3	104171.9	151062.9
4	104585.5	148535.0
5	104754.6	148443.8
6	104763.5	148450.2
7	104768.3	148607.2
8	104365.3	151069.9

Reference drawings



Rev	Date	Drawn	Description	Ch'kd	App'd
P7	07/10/10	SHY	Issued for Foreshore Application	TK	TK
P6	03/09/10	SH	Issued for Foreshore Application	TK	TK
P5	29/01/10	SH	Issued for Foreshore Application	TK	TK
P4	23/12/09	SH	Issued for Client Review	TK	TK
P3	18/12/09	SH	Issued for Comments	CD	TK
P2	27/11/09	SH	Issued for Comments	CD	TK
P1	13/11/09	SH	Issued for Comments	CD	TK

South Block
Rockfield, Dundrum
Dublin, 16
Ireland
T +353 01-2916700
F +353 01-2916747
www.mottmac.com

Client

Title
**Moneypoint - Tarbert
High Voltage Submarine Cable Project
Proposed Submarine Cable Route
Foreshore Lease - Licence Map**

Designed	S.Horodecki	Eng check	T.Keane
Drawn	S.Horodecki	Coordination	T.Keane
Dwg check	T.Keane	Approved	T.Keane

Scale at A1
as shown APR P7
Drawing Number
231538 02E 030

© Mott MacDonald Limited
This document should not be relied on or used in circumstances other than those for which it was originally prepared and for which Mott MacDonald Ltd was commissioned. Mott MacDonald Ltd accepts no responsibility for this document to any other party other than the person by whom it was commissioned.