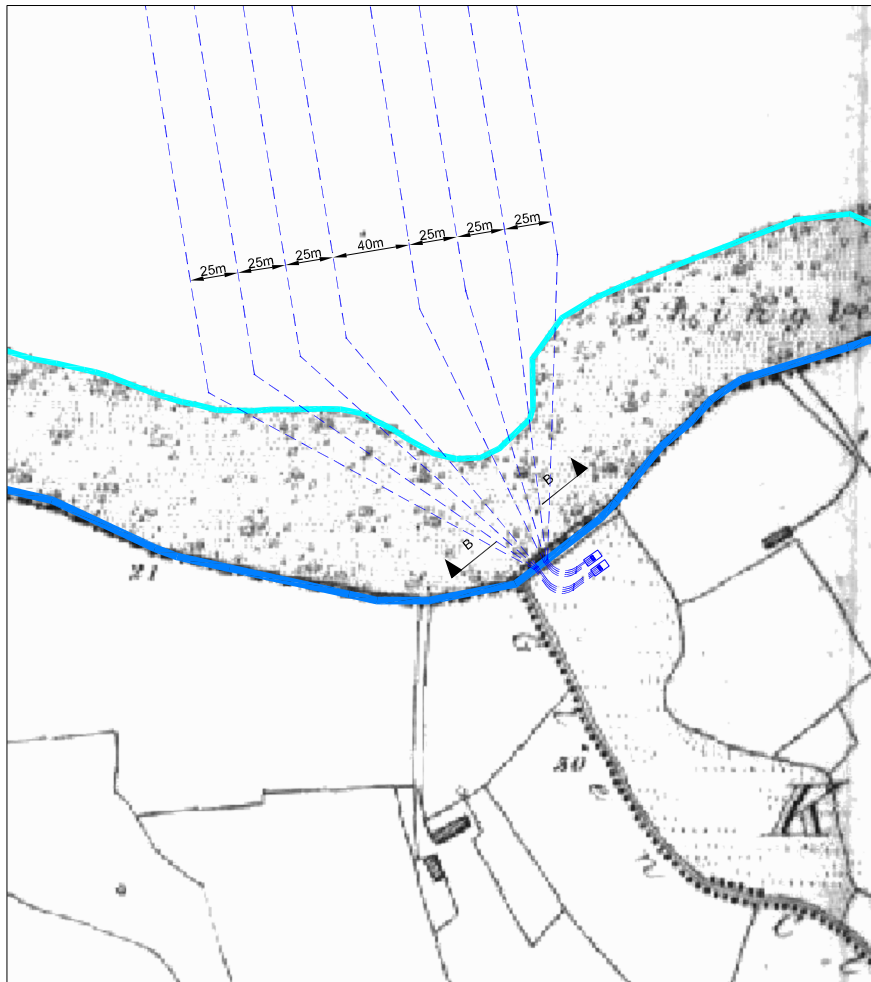
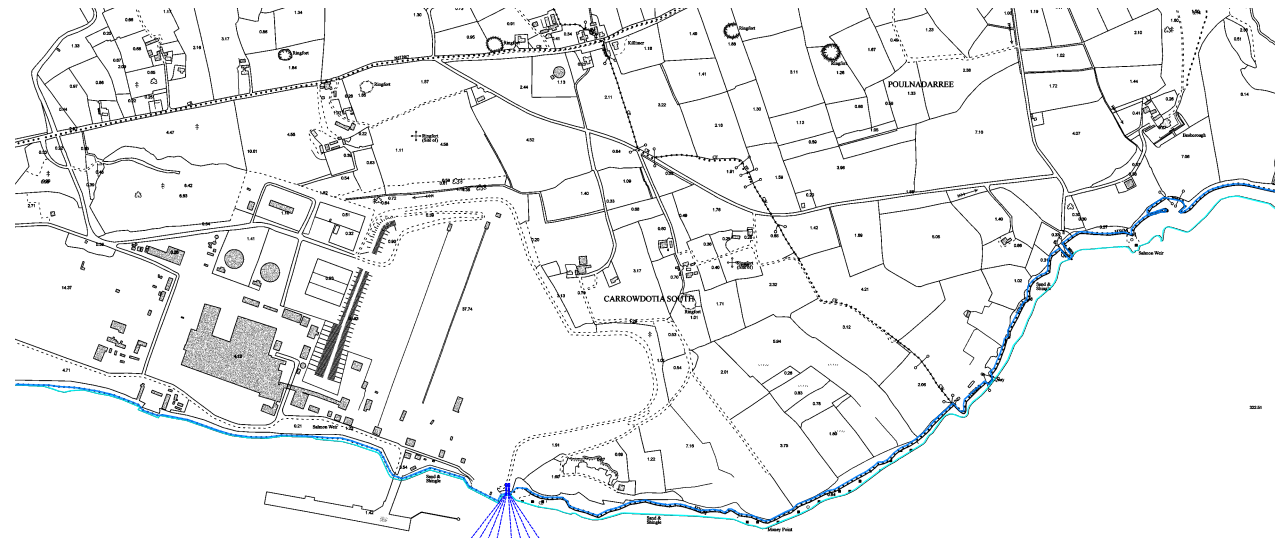
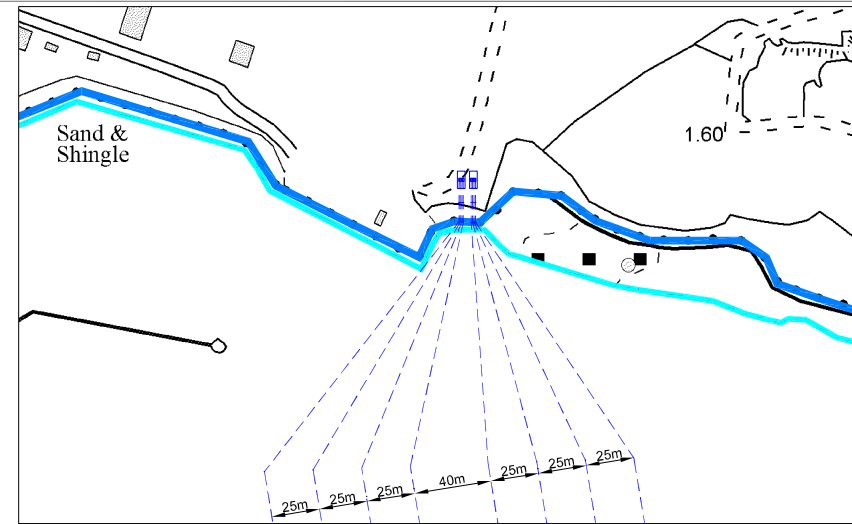




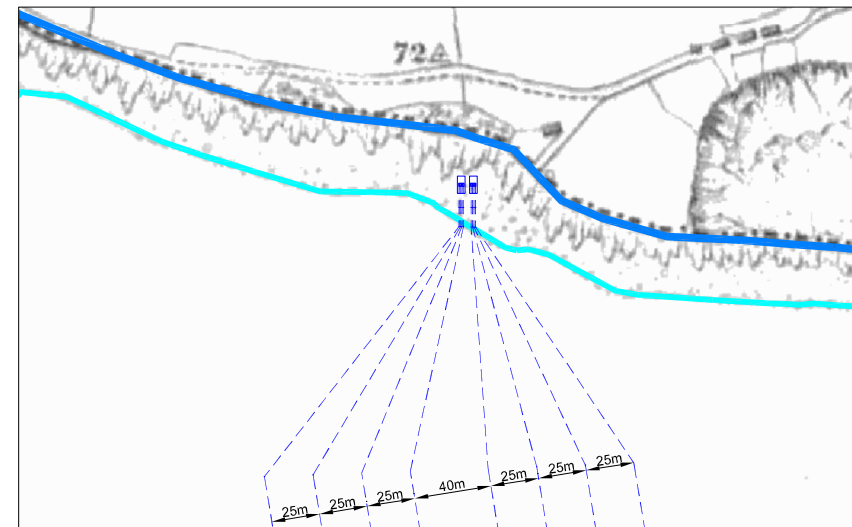
North Point



**Southern (Cloosagh Bay) Landfall Site**  
Based on historical OSI Map  
Scale 1:2000



**Northern (Moneypoint) Landfall Site**  
Based on 2006 OSI Map  
Scale 1:2000



**Northern (Moneypoint) Landfall Site**  
Based on historical OSI Map  
Scale 1:2000



**Plan View**  
Scale 1:10000

**Notes**

1. Copyright by "Ordnance Survey of Ireland" Licence No.EN0034510.
2. All co-ordinates shown relate to Irish National Grid co-ordinates.
3. For Sections A-A and B-B refer to Drawing No. 231538 02E 031.

**Key to symbols**

- New HV Cable
- High Water Mark
- Low Water Mark

**Reference drawings**

**Scale**

1:10000 0 500m 1000m  
1:2000 0 100m 200m

Rev	Date	Drawn	Description	Ch'kd	App'd
P4	07/10/10	SHY	Issued for Foreshore Application	TK	TK
P3	03/09/10	SH	Issued for Foreshore Application	CD	TK
P2	23/12/09	SH	Issued for Foreshore Application	CD	TK
P1	18/12/09	SH	Issued for Comments	CD	TK

**Mott MacDonald**

South Block  
Rockfield, Dundrum  
Dublin, 16  
Ireland  
T +353 01-2916700  
F +353 01-2916747  
W www.mottmac.com

**EIRGRID**

**Client**

**Title**  
Moneypoint - Tarbert  
High Voltage Submarine Cable Project  
Proposed Submarine Cable Route  
Foreshore Lease - Plan View

Designed	S.Horodecki	Eng check	T.Keane
Drawn	S.Horodecki	Coordination	T.Keane
Dwg check	T.Keane	Approved	T.Keane

Scale at A1 Status APR Rev P4

Drawing Number 231538 02E 032