



An Roinn Tithíochta,
Pleanála agus Rialtais Áitiúil
Department of Housing,
Planning and Local Government

For Office Use

Ref. No. _____

Application date: _____

Date of receipt: _____

Date Validated: _____

APPLICATION FOR A LICENCE UNDER SECTION 3.3 OF THE FORESHORE ACT 1933 (AS AMENDED)

- This form should only be used where applying for activities that owing to their nature, duration, or otherwise, are of a trivial character.
- Please complete the form electronically. Type details in the boxes provided, space will expand as you type
- The relevant enclosures checklist should also be completed
- Tá an leagan Gaeilge den fhoirm seo ar fáil ar iarratas.

BEFORE FILLING OUT THIS FORM PLEASE READ THE DECLARATION AND CONSENT ON PAGE 5:

IT IS IMPORTANT TO NOTE THAT A CHANGE IN APPLICANT NAME WILL REQUIRE A NEW APPLICATION.

DATA PROTECTION

The Office of the Data Protection Commissioner states that the sending of marketing material to individuals without consent may result in action by the Data Protection Commissioner against the sender including prosecution. It is the responsibility of persons or entities wishing to use any personal data on an application form for direct marketing purposes to be satisfied that that they may do so legitimately under the requirements of the Data Protection Acts 1998 and 2003 and with regard to General Data Protection Regulation (2016/679) requirements.

Applicant Name and Address:

Full Name of Applicant (not Agent):	Raymond Sugrue
Company/Organisation:	Castle Gregory Races
Address:	Farmersbridge, Trillick, Co. Kerry
Eircode:	

Applicant Contact Details:

Phone No:	0861706595
E-mail address:	

Agent (if any) Address/Contact Details:

Person/Agent acting on behalf of the Applicant:
Company:
Address:
Eircode:
Phone No:
E-mail address:

Part 1: Proposal Details (please refer to guidance notes, and attach additional documents as required)

1.1	<table border="1" style="margin-left: auto; margin-right: auto;"> <thead> <tr> <th colspan="2" style="text-align: center;">Type of proposal</th> </tr> </thead> <tbody> <tr> <td>Short Duration Event e.g. Tag Rugby</td> <td style="text-align: center;"><input checked="" type="checkbox"/></td> </tr> <tr> <td>Single Mooring</td> <td style="text-align: center;"><input type="checkbox"/></td> </tr> <tr> <td>Other Trivial Activity – Please Specify</td> <td style="text-align: center;"><input type="checkbox"/></td> </tr> </tbody> </table>	Type of proposal		Short Duration Event e.g. Tag Rugby	<input checked="" type="checkbox"/>	Single Mooring	<input type="checkbox"/>	Other Trivial Activity – Please Specify	<input type="checkbox"/>
Type of proposal									
Short Duration Event e.g. Tag Rugby	<input checked="" type="checkbox"/>								
Single Mooring	<input type="checkbox"/>								
Other Trivial Activity – Please Specify	<input type="checkbox"/>								
1.2	Description of proposed works/activity/event: <i>Horse and pony Races</i>								
1.3	Indicative timing of the works/activity: (i) Start date (ii) Duration (iii) Any other information relevant to timing. <i>June 23rd 9am - 7pm</i>								
1.4	Might the proposed works restrict public use/enjoyment of the foreshore? Provide details. <i>No, Racing will only take up a small portion of the foreshore</i>								
1.5	Has the applicant held or does the applicant hold any previous Foreshore Licences, Leases or applications over the area sought or over any other area including pending applications? (Give details including Department's file reference number(s)). <i>Held License June 17th 2018</i>								

Part 2: Proposed Site (Attach additional documents as required)

2.1	County: <i>Kerry</i>
2.2	Location name and nearest townland name: <i>Stradbally, Castlegeary</i>

2.3	Geographic co-ordinates of the area under application in degrees minutes and seconds WGS84 for offshore developments and where the area can also be identified on the Ordnance Survey map and /or is connected to the seashore/mainland, specify Ordnance Survey map no and Irish National Grid co-ordinates.
2.4	Please indicate the size of the Foreshore area (Ha ²) or (M2) or (KM2). 11.7 HA
2.5	If offshore please indicate distance from shore (Km):
2.6	Is any of the foreshore in the proposed site in private ownership? If yes please provide documentary evidence of same (e.g. folio).
2.7	Any other site details considered relevant:

Part 3: Environmental Considerations (Attach additional documents as required and mark under the R column)

	Environmental legislative requirements	Yes	No	R
3.1	Is the area within or adjacent to a NHA, pNHA, SAC, SPA, or National Park? Specify site code(s). http://webgis.npws.ie/npwsviewer/		/	
3.2	Describe any other projects or plans for the area, anticipated or developed, that in combination with this proposal, may have a significant effect on a Natura 2000 site: Please list with planning reference numbers (where available).		/	
3.3	Will the proposal have any potential environmental impacts? If yes, please describe.		/	
3.4	Are you proposing any measures to mitigate the potential environmental impacts? If yes, please describe.		/	
3.5	Are there public health/safety implications arising from the proposed works? (e.g. effluent disposal, removal of derelict or dangerous structures etc.) If yes, please describe.		/	

3.6	Will the works involve the storage and/or disposal of waste? If "Yes" please give details of the type of waste and the proposed method of storage and/or disposal (including location).	✓			
3.7	Other Environmental Considerations? If yes, please specify.		✓		

Bins will be provided which will be collected

Part 4: Fishing/Aquaculture considerations (Attach additional documents as required and mark under the R column)

		Yes	No	R
4.1	<p>Is the proposal located in proximity to any of the following:</p> <ul style="list-style-type: none"> • aquaculture operation • designated Shellfish Growing Waters • fish spawning ground • other sensitive fisheries location <p>Please Illustrate on appropriate chart including distance in Km.</p>		✓	
4.2	Are there other potential impacts of the proposal on fishing/aquaculture in the area? If yes, please describe.		✓	
4.3	Are there any measures proposed to mitigate potential impacts on fisheries or aquaculture? If yes, please describe.			

Declaration and Consent:

The details provided here are correct to the best of my knowledge.








I understand that no works will be commenced, by me or my agents on the proposed site, without the prior written consent of the Minister.

By submitting this application form, I agree that the details provided (with personal contact details redacted) are to be published on the Department of Housing website and also that the full information provided including contact details are to be processed and retained by the Department of Housing, Planning and Local Government and shared with all appropriate Prescribed Bodies (as part of the Prescribed Bodies Consultation process) in furtherance of consideration for a foreshore Consent under the Foreshore Act 1933 (and Foreshore Amendment Act 2011).

I give consent to the Minister and his servants to copy this application and to make (a redacted) copy available for inspection and copying by the public. This consent relates to this application, to any further information, or submission provided by me or on my behalf and to the publication of the licence document.

Enclosures Checklist (Short Duration Events only)

One hard copy of every document is required unless otherwise stated. Electronic versions of documentation must also be provided in searchable PDF format (no single file to be greater than 30mb) so that the Department can make them available on its website.

Item No.	Description	No. of copies Required	
1	Application Form. With original signature	1	
2	Mapping (see guidelines document) (i) Site Location map (ii) Foreshore Lease/licence map	1 3	
3	A letter from An Garda Siochana confirming that they have no objection to the event taking place	1	
4	A Letter from the Local Authority confirming that they have no objection to the event taking place	1	
5	A letter from the Local Authority stating whether an Event Licence is required and if so, that the Event Licence has been granted	1	
6	A copy Insurance Certificate showing that adequate insurance is in place for the short Duration Event with indemnities in the names of the Minister and Department for Finance and the Minister and Department for Housing, Planning and Local Government noted thereon.	1	
7	Property-related owner permissions/wayleaves etc.	1	
8	Other – Please specify	1	

Signature of Applicant (or his or her Agent):

RAY SUGRUE

Name of above Signatory (block letters):

RAYMOND SUGRUE

Position Held:

Chairman

Date: 20/3/19

Return completed applications to:

Marine Environment and Foreshore Section
Department of Housing, Planning and Local Government
Newtown Road
Wexford
Y35 AP90

Enquiries to: Foreshore@housing.gov.ie (Other contact details to be included in Guidance materials)

Email a copy of application documents: Foreshore@housing.gov.ie