

NOTES:

1. ALL DIMENSIONS IN METRES UNLESS NOTED OTHERWISE.
2. DO NOT SCALE, USE FIGURED DIMENSIONS ONLY.
3. DRAWINGS FOR LICENSING PURPOSES ONLY, NOT FOR CONSTRUCTION.
4. REPRODUCED FROM THE ORDNANCE SURVEY BY PERMISSION OF THE GOVERNMENT. OSI LICENCE No. 3/3/34
5. RED LINE BOUNDARY SHOWN IS AS PER HWM LOCATION ON LATEST EDITION OS MAPPING.

ARUP

Ambaran
MSc. Cheeg FRAS
04 JULY 2012

PL2	04/07/12	SK	ISSUED FOR LICENCE APPLICATION	DG
PL1	20/09/10	SK	ISSUED FOR LICENCE APPLICATION	MD
Rev.	Date	By	Description	Chd By

Drawing Status

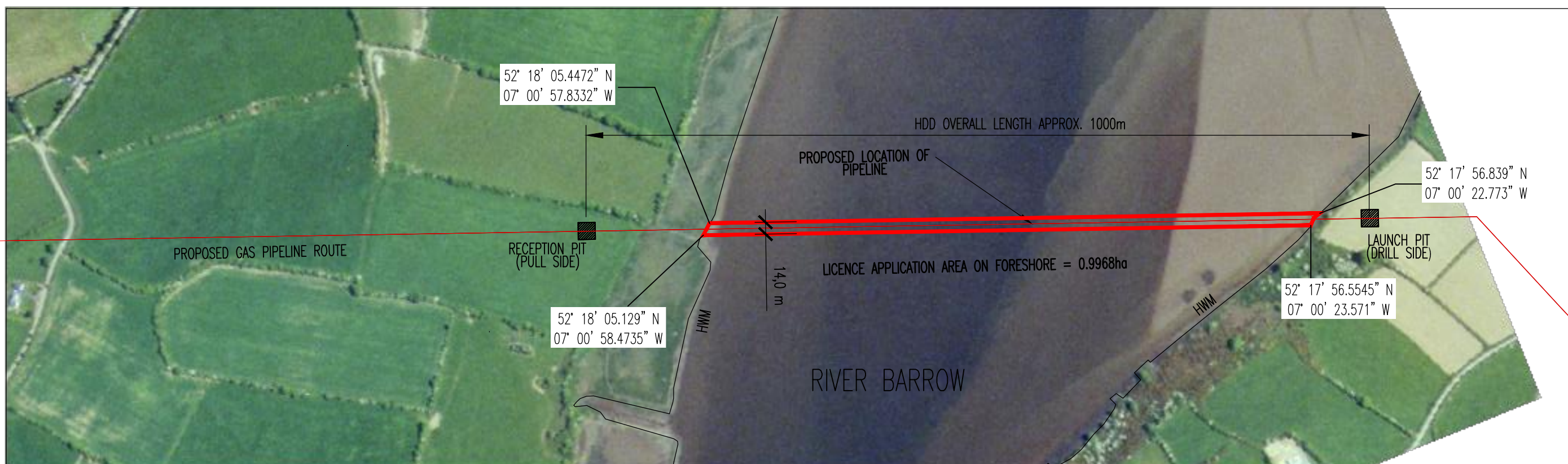
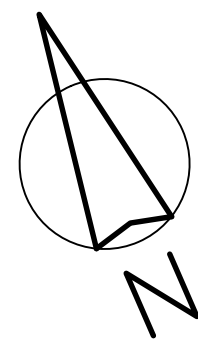
LICENCE APPLICATION



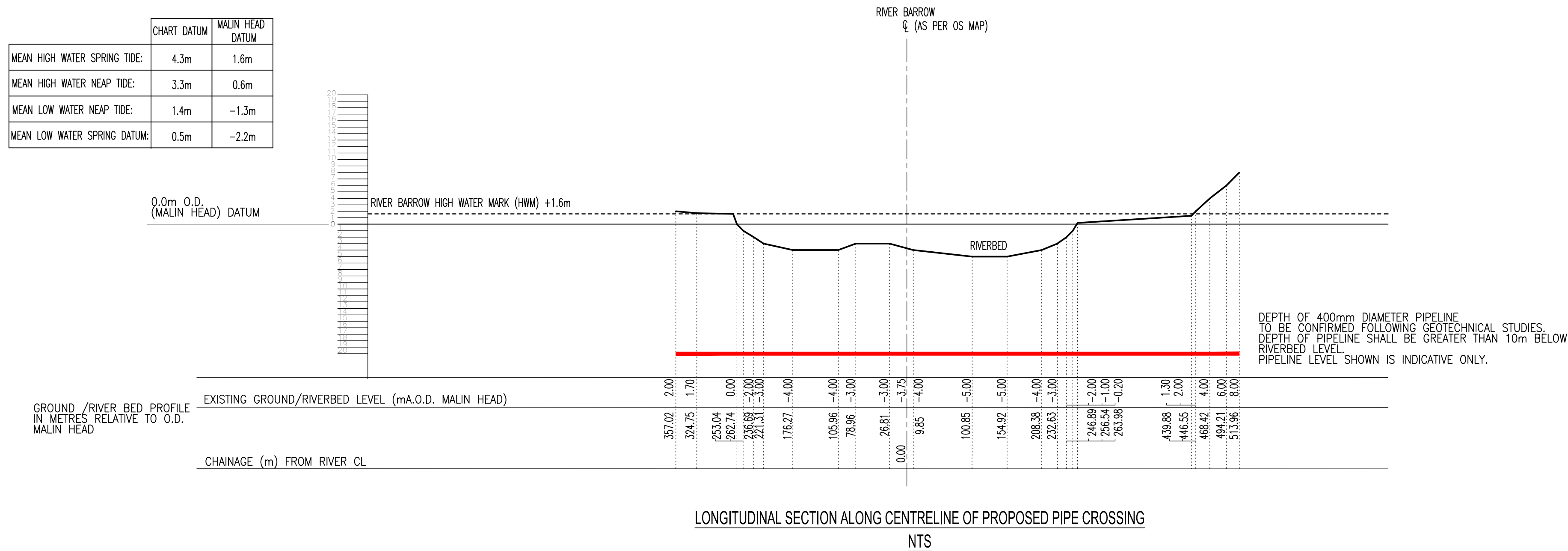
P.O. BOX 51, GASWORKS ROAD, CORK
PHONE (021 4534000) FAX (021 4534387)

Job Title
**GAS PIPELINE TO GREAT ISLAND
TRENCHLESS CROSSING OF RIVER
BARROW**

Drawing Title
**FORESHORE LICENCE
APPLICATION
PLAN AND LONGITUDINAL SECTION**



PLAN ON AERIAL PHOTOGRAPH
SCALE 1:5000



NOTE:
DATUM LEVELS ON LONGITUDINAL SECTION REFER TO MALIN HEAD O.D.
DATUM LEVELS ON ADMIRALTY CHART REFER TO POOLBEG O.D.
POOLBEG LEVEL = MALIN HEAD LEVEL -2.7M.
MALIN HEAD LEVEL = POOLBEG LEVEL +2.7M.