
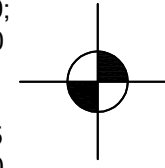


ING:
E: 322,600;
N: 311,250

ITM:
E: 722,525
N: 811,260



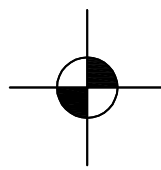
Legend:

- Area A - Section 3 - Foreshore Licence Area 0.5080Ha (Proposed Dredging Works)
- Area B - Section 2 Lease Area 0.0437Ha
- Foreshore Area MS/51/2/114
- Foreshore Area FS006676
- 2002 Section 2 Licence (2052/2001/CML)
- Current Physical HWM

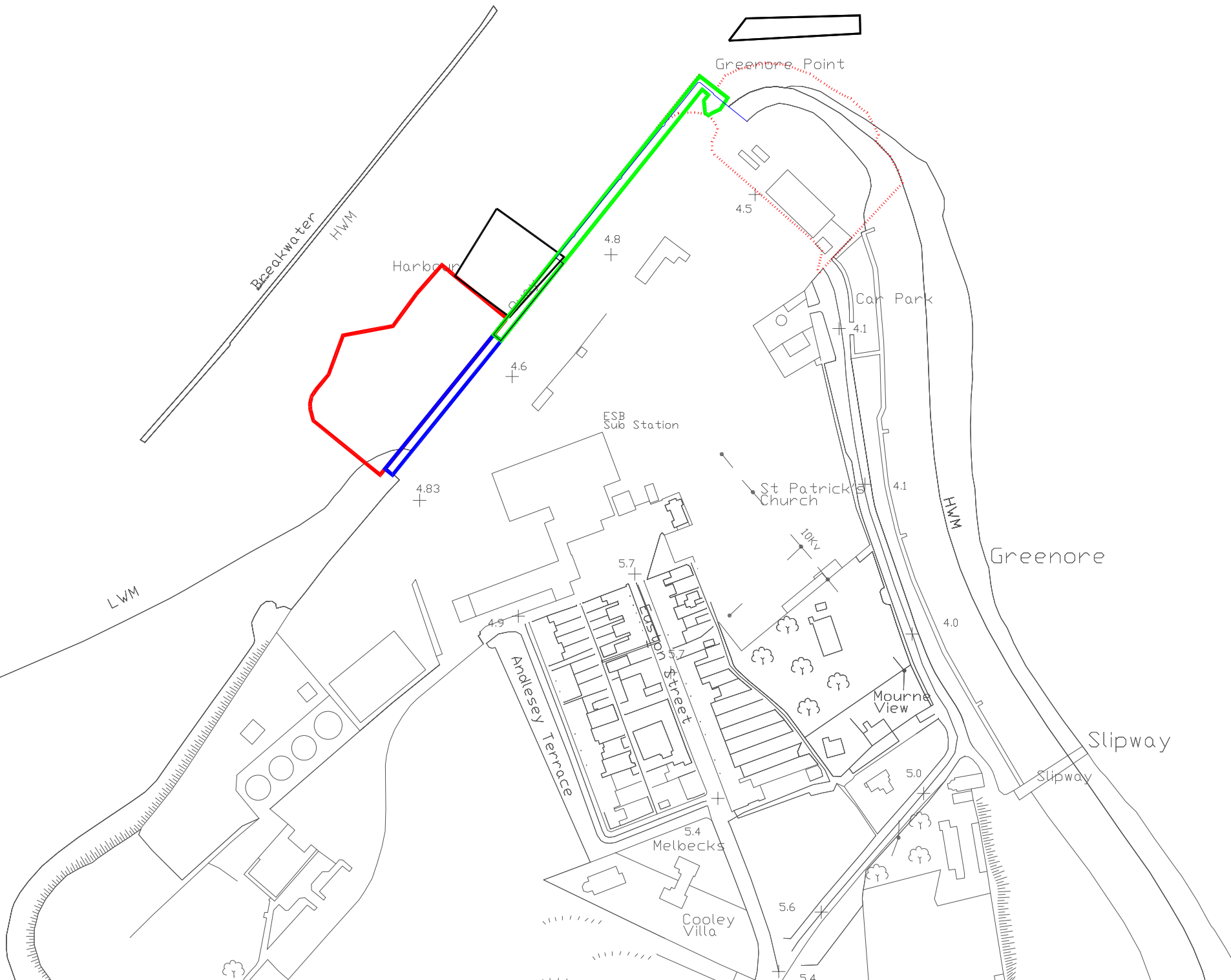
Ordnance Survey Ireland Licence No. EN 0061908
© Ordnance Survey Ireland/Government of Ireland

Foreshore Reference Number:
FS006748

ING:
E: 322,000;
N: 310,700



ITM:
E: 721925
N: 810710



Cronin Millar
a BYRNELOOBY company

3 Westbourne Place
Cobh
Co. Cork

Ph: 021 4815441
email: Cobh@ByrneLooby.com
website: www.ByrneLooby.com

This drawing to be read in conjunction with all other ByrneLooby drawings and any other relevant information.

No dimensions are to be scaled from this drawing.

Unless noted otherwise, all dimensions are in millimeters and all levels are in meters from the noted datum.

Copyright reserved.

02	Revised Foreshore Application	05/09/17	PM	SMC
01	Draft for WMA	25/08/17	PM	SMC
00	Foreshore Application	30/06/17	PM	SMC
Rev:	Description:	Date:	Drawn:	Checked:

Client:
Greenore Port

Project:
Development of Berth No.2

Title: Compendium Map for Information

Scale: 1:2,500 **Sheet Size:** A3 **Date:** 30/06/2017

Drawn By: PM **Checked By:** SMC **Drawing No:** CM983_MA_0504_DWG_02