
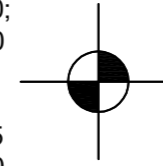


ING:
E: 322,600;
N: 311,250

ITM:
E: 722,525
N: 811,260



Legend:



Area A - Section 3 - Foreshore
Licence Area 0.5080Ha
(Proposed Dredging Works)

Ordnance Survey Ireland Licence No. EN 0061908
© Ordnance Survey Ireland/Government of Ireland

Foreshore Reference Number:

FS006748

Drawing Prepared By:

Shane McCarthy

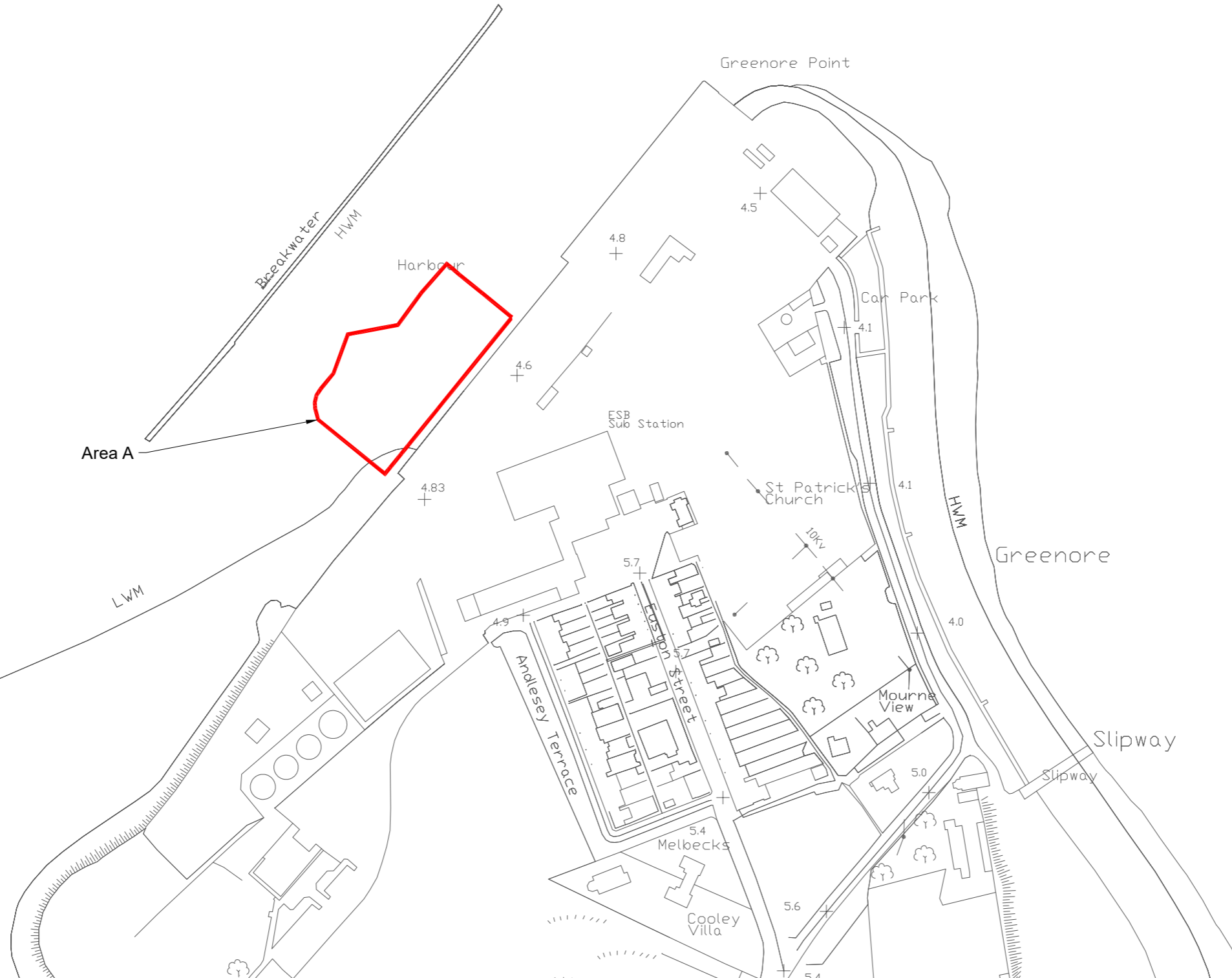
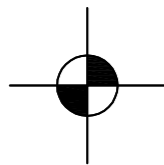
Shane McCarthy B.Eng., MIEI, C.Eng.
Chartered Engineer

Cronin Millar (a ByrneLooby Company)
3 Westbourne Place
Cobh
Co. Cork

5 September 2017

ING:
E: 322,000;
N: 310,700

ITM:
E: 721925
N: 810710



Cronin Millar
a BYRNELOOBY company

3 Westbourne Place
Cobh
Co. Cork

Ph: 021 4815441
email: Cobh@ByrneLooby.com
website: www.ByrneLooby.com

This drawing to be read in conjunction with all other ByrneLooby drawings and any other relevant information.

No dimensions are to be scaled from this drawing.

Unless noted otherwise, all dimensions are in millimeters and all levels are in meters from the noted datum.

Copyright reserved.

02	Revised Foreshore Application	05/09/17	PM	SMC
01	Draft for WMA	18/08/17	PM	SMC
00	Foreshore Application	30/06/17	PM	SMC
Rev:	Description:	Date:	Drawn:	Checked:

Client:	Greenore Port
Project:	Development of Berth No.2

Title: Foreshore Licence Map		
Scale: 1:2,500	Sheet Size: A3	Date: 30/06/2017
Drawn By: PM	Checked By: SMC	Drawing No: CM983_MA_0502_DWG_02