

Surveyed 1833
Revised 1900
Levelled

Record PLACE Map



ITM CENTRE PT. COORDS.

664673,939993

DESCRIPTION

MAP SHEETS

6 inch
DL022

OSi Authorised
Internet Map

Arís Binnseá agas an tAifreáil ag Sárthréacht Órdanáis Éireann, Páirc an tEilimóir, Baile Ánna Cléire, Éire.
Compiled and published by Ordnance Survey
Ireland, Phoenix Park, Dublin 8, Ireland.

Sárthreacht Éireannach a bhfuil aon réisíní agus réisíní
Órdanáis Éireann agas Páirc an tEilimóir.
Thaispeáin agus foilsíodh le Ordnance Survey Ireland
and Government of Ireland copyright.

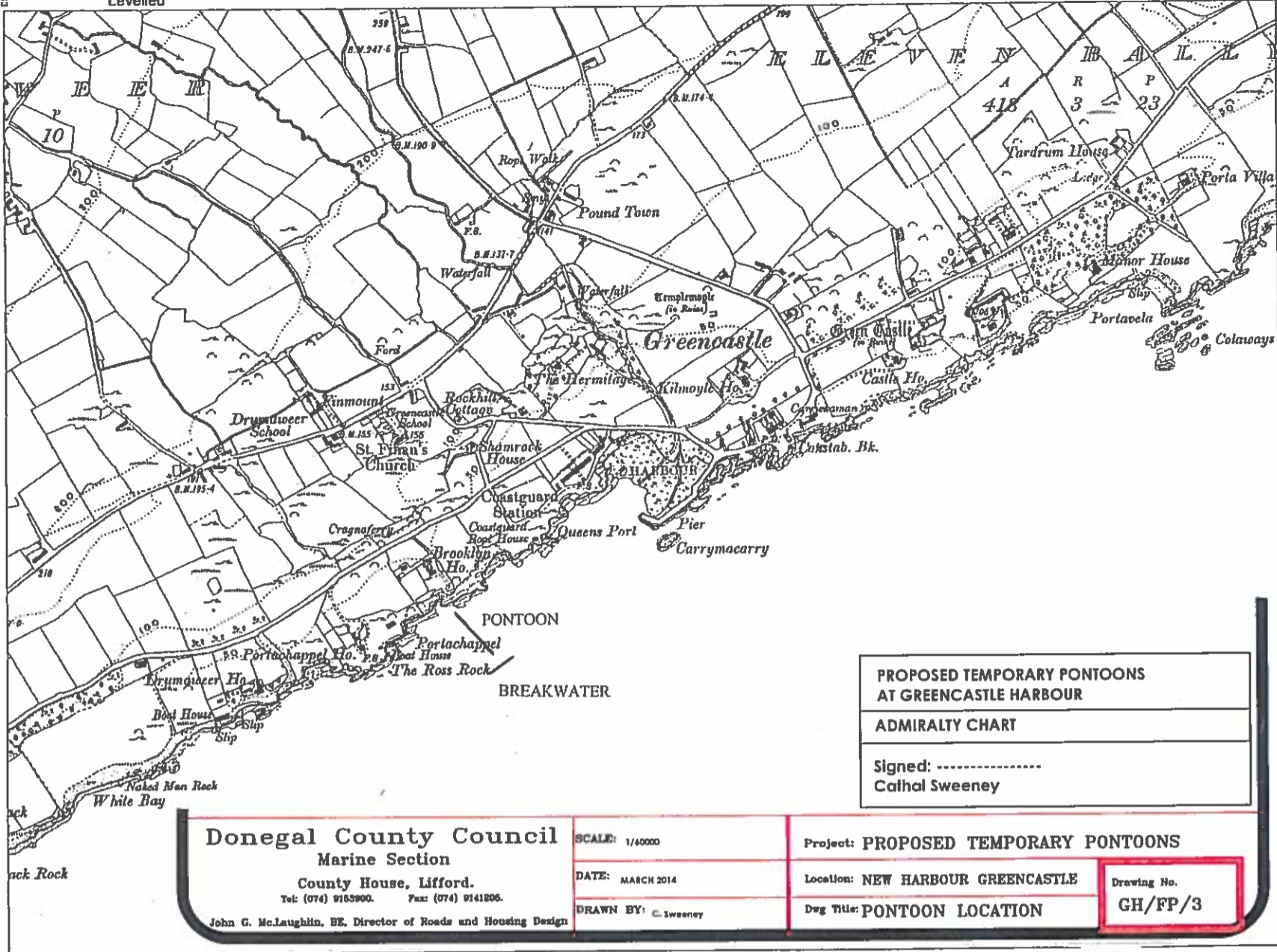
Gach ceard is coimeáil, ní ceadnóirí aon ceard éan
a bhfuil aon réisíní agus réisíní, a bhfuil aon réisíní is aon
réisíní, ar an t-ádh aon ceard is coimeáil aon ceard
is coimeáil.

All rights reserved. No part of this publication may be copied,
reproduced or transmitted in any form or by any means without
the prior written permission of the copyright owner.

Ní ceadnóirí aon ceard éan a bhfuil aon réisíní agus réisíní
aon ceard éan a bhfuil aon réisíní agus réisíní, a bhfuil aon
réisíní is aon réisíní, ar an t-ádh aon ceard is coimeáil aon
ceard éan a bhfuil aon réisíní agus réisíní.

Ordnance Survey maps are not legal property documents,
nor do they show ownership of physical features.

© Sárthréacht Órdanáis Éireann, 2012
© Ordnance Survey Ireland, 2012



**PROPOSED TEMPORARY PONTOONS
AT GREENCASTLE HARBOUR**

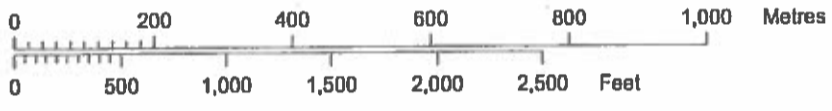
ADMIRALTY CHART

Signed:
Cathal Sweeney

Donegal County Council
Marine Section
County House, Lifford.
Tel: (074) 9163900. Fax: (074) 9141206.
John G. McLaughlin, BE, Director of Roads and Housing Design

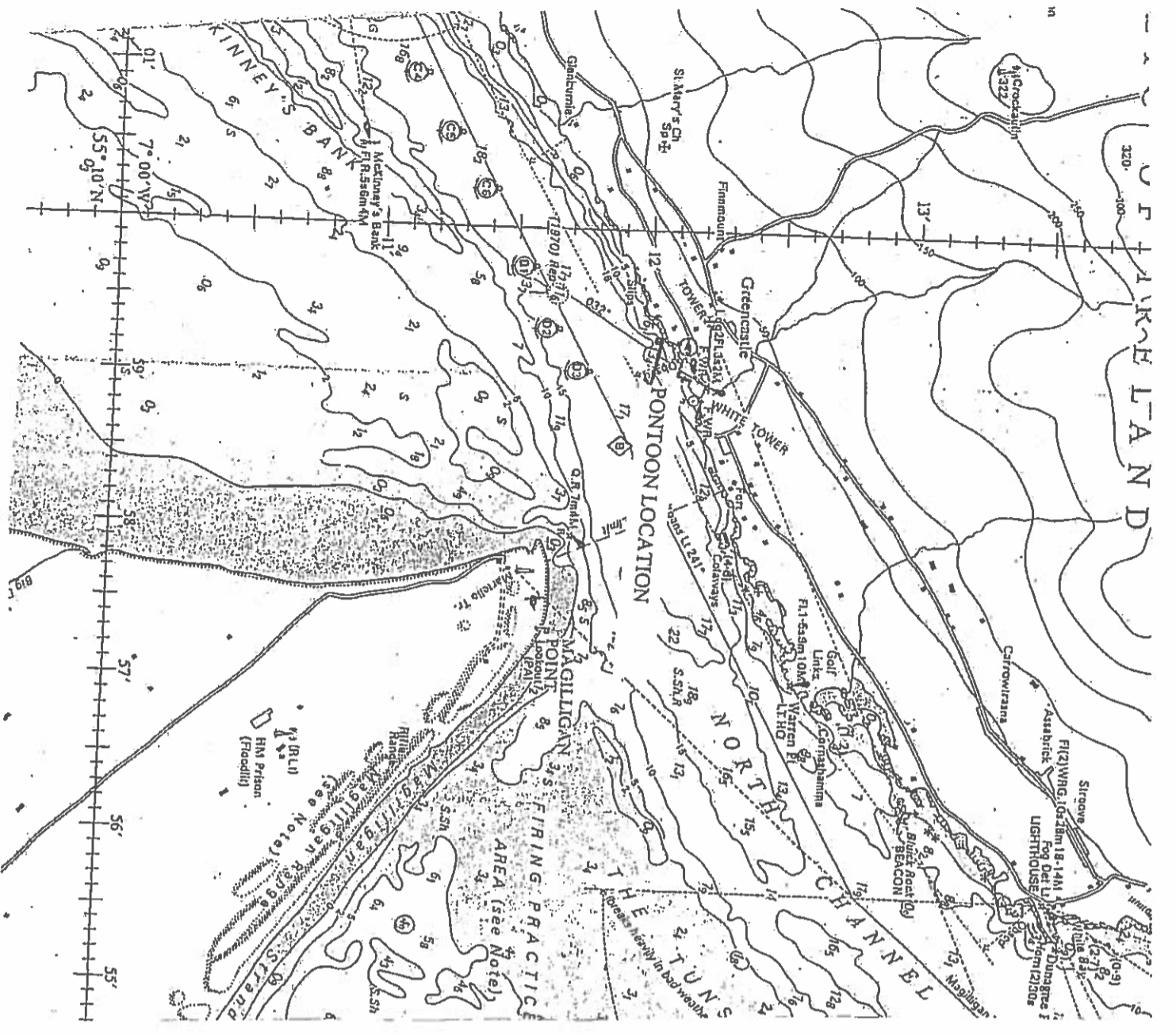
SCALE: 1/40000	Project: PROPOSED TEMPORARY PONTOONS
DATE: MARCH 2014	Location: NEW HARBOUR GREENCASTLE
DRAWN BY: C. Sweeney	Dwg Title: PONTOON LOCATION
	Drawing No. GH/FP/3

Scale:- 1:10,560
Scála:- 1:10,560



Plot Ref. No. 19616179_1
Plot Date 16-JAN-2012





PROPOSED TEMPORARY PONTOONS
 AT GREENCASTLE HARBOUR
 ADMIRALTY CHART
 Signed:
 Brian Cullen

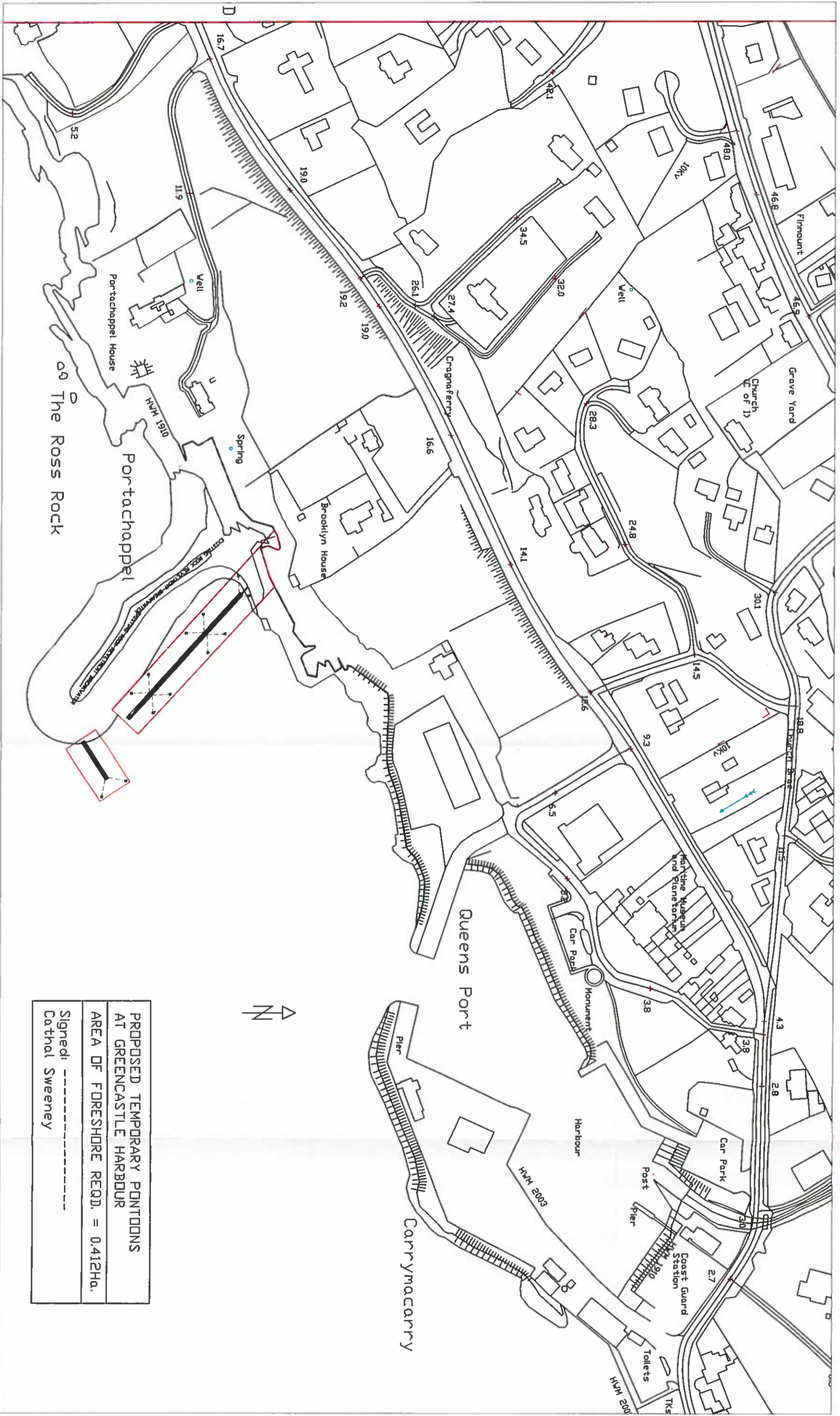
Donegal County Council

Marine Section
 County House, Lifford,
 Tel: (071) 815500 Fax: (071) 814500
 John C. McLaughlin, IRE, Director of Roads and Planning Design

SCALE: 1/1000
 DATE: MAY 2013
 DRAWN BY: K. CULLEN

Project: PROPOSED TEMPORARY PONTOONS
 Location: NEW HARBOUR GREENCASTLE
 Draw Title: ADMIRALTY CHART

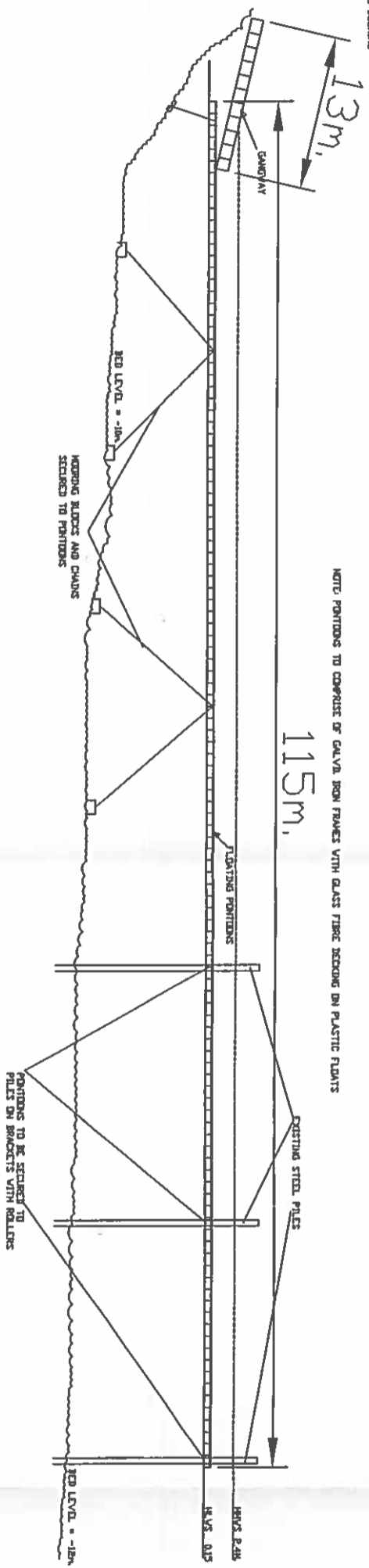
Drawing No.
GH/FP/4



PROPOSED TEMPORARY PONTOONS
 AT GREENCASTLE HARBOUR
 AREA OF FORESHORE REQD. = 0.412Ha.
 Signed: -----
 Cathal Sweeney

Donegal County Council		Marine Section		County House, Lifford.		Tel: (074) 852900. Fax: (074) 852906.	
John G. McLaughlin, B.E. Director of Roads and Housing Design							
Revisions	Description	Date	Prepared	Checked	Approved	Date:	Date:
			C Sweeney			March 2014	
		Scale	1/2500				
Project:		PROPOSED TEMPORARY PONTOONS					
Location:		NEW HARBOUR					
Dwg Title:		GREENCASTLE FORESHORE MAP					
Rev.:		Drawing No. GH/FP/2					

NOTE: GANGWAY TO COMPRISE OF STEEL FRAME WITH GLASS FIBRE REINFORCED



NOTE: PONTOONS TO COMPRISE OF GALVA. IRON FRAMES WITH GLASS FIBRE REINFORCED ON PLASTIC FLATS

LONGITUDINAL SECTION THRD PONTOONS



INDICATIVE PONTOON IMAGE

PROPOSED TEMPORARY PONTOONS
 AT GREENCASTLE HARBOUR
 LONGITUDINAL SECTION
 Signed: -----
 Cathal Sweeney

Donegal County Council		Revisions		Description		Date	
Marine Section							
County House, Lifford, Tel: (074) 818300, Fax: (074) 818304		Prepared C. Sweeney		Date: MARCH 2014		Scale 1/500	
John G. McLaughlin, Bsc, Director of Roads and Housing Design		Checked		Date:		Location: NEW HARBOUR	
		Approved		Date:		Project: PROPOSED TEMPORARY PONTOONS	
						Drawing No. GH/FP/5	
						Dwg Title: LONGITUDINAL SECTION	