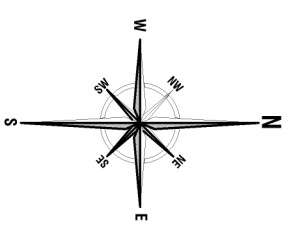
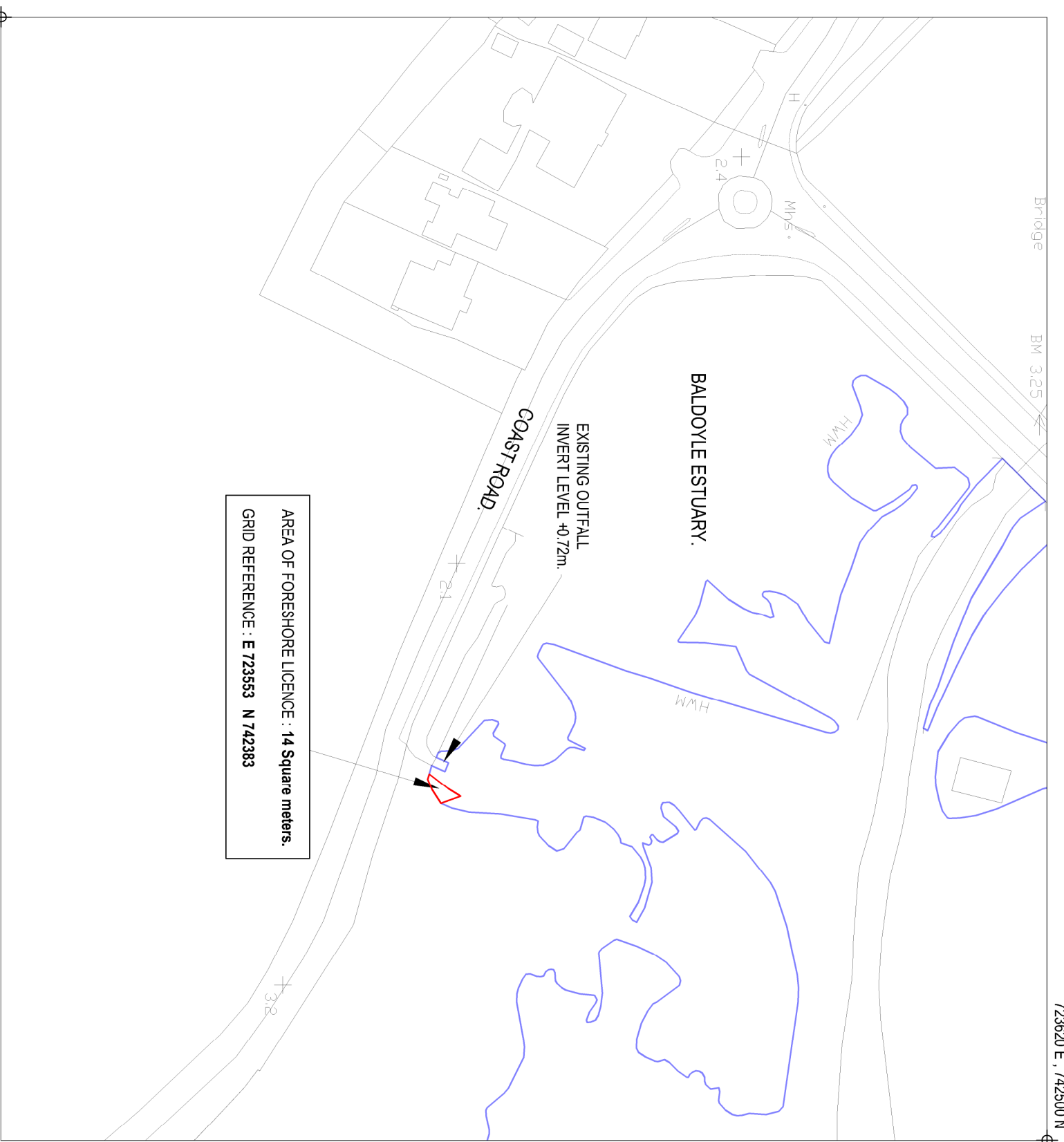
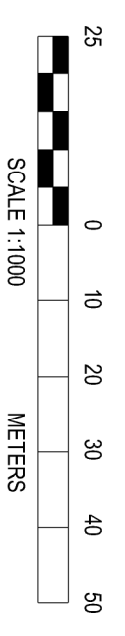


CO-ORDINATES SHOWN ARE TO IRISH TRANSVERSE MERCATOR.



Output Format: DWG_FULL
 Output File: 1.DWG
 Map Series: 1:2500
 3065-B REVISION DATE = 30-Mar-2016
 SURVEY DATE = 31-Dec-1992
 LEVE.LED DATE = 31-Dec-1989
 3065-D REVISION DATE = 30-Mar-2016
 SURVEY DATE = 31-Dec-1991
 LEVE.LED DATE = 31-Dec-1989
 3066-C REVISION DATE = 30-Mar-2016
 SURVEY DATE = 01-Nov-1991
 LEVE.LED DATE = 31-Dec-1979
 1:1000
 3065-15 REVISION DATE = 30-Mar-2016
 SURVEY DATE = 31-Dec-1986
 LEVE.LED DATE = 31-Dec-1992
 3066-11 REVISION DATE = 30-Mar-2016
 SURVEY DATE = 31-Dec-1986

Clip Extent:
 LLL.LLY = 722825,741430
 LRL.LRY = 724025,741430
 ULX.ULY = 722825,742530
 URX.URY = 724025,742530
 Projection: ITM
 ITM Centre Point Co-ordinate:
 X.Y = 723425,741980
 Extraction Date: 09-May-2017

Copyright:
 © Surbhreacht Oidhreas Éireann, 2010
 © Ordnance Survey Ireland, 2010
 Anna thionsú agus ana fhóisiú ag Surbhreacht Oidhreas Éireann, Fáilc an Fhionnuisce, Baile Átha Cliath 8, Éire. Compiled and published by Ordnance Survey Ireland, Phoenix Park, Dublin 8, Ireland.
 Sártaion airdigeardh neamhdharaíthe cochoheart Surbhreacht Oidhreas Éireann agus Rialas na hÉireann. Unauthorised reproduction infringes Ordnance Survey Ireland and Government of Ireland copyright.
 Each cead ar cossamh. Ní ceadmhích aon chuid den fhóisceachán seo a chloipeáil, a airdigeadh nó a thairctur in aon thiom ná ar aon bhealach gan cead i scríbhinn roimh é ó úndéil an oideipicht.
 All rights reserved. No part of this publication may be copied, reproduced or transmitted in any form or by any means without the prior written permission of the copyright owners.
 Ní hionann b'fhéidir, bealach nó cossán a bheith ar an learscáil seo agus fianaise ar chéad sli. The representation on this map of a road, track or footpath is not evidence of the existence of a right of way.

Ní thaispeánann learscáil de chuid Oidhreas Shurbhreacht na hÉireann beoam phointí deahtuill de mheán riarn, ná úinéireacht de gineálthe fisicidh. Ordnance Survey maps never show legal property boundaries, nor do they show ownership of physical features.

Signed :
 JEROME O'BRIEN BE Éur Ing CENG FIEI MISTRUCÉ FCONSEI
 J.B. Barry and Partners Ltd.
 Classon House
 Dundrum Business Park
 Dundrum Road
 Dublin 14.

Clients Representative:
J. B. Barry and Partners Limited
 Consulting Engineers
 Classon House
 Dundrum Business Park
 Dundrum Road
 Dublin 14
 Tel: +353 1 485 1400
 email: info@jbbarry.ie
 web: www.jbbarry.ie



Client: **St. Marnock's II DAC and Clear Real Estate Investments plc.**
 Project: **PORTMARNOCK SOUTH PHASE 1B.**

Internal Project Ref.: **Y17205**
 Checked By: **JOB**

Stage: **FORESHORE LICENCE APPLICATION.**
 Drawing Title: **FORESHORE LICENCE / LEASE MAP.**

Drawn By: **SN** Date: **DEC. 2017**
 Scales: **1:1000 @ A3**
 Drawing No.: **Y17205-C-402** Rev: **A**