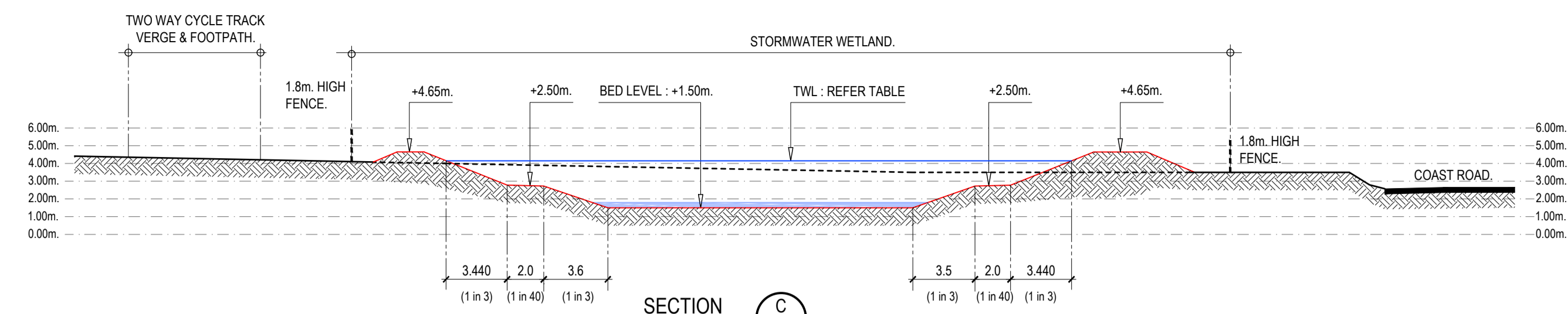
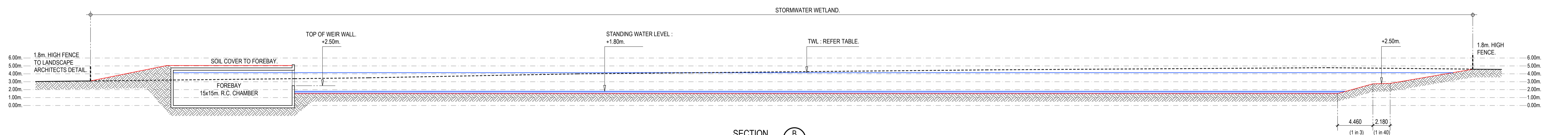


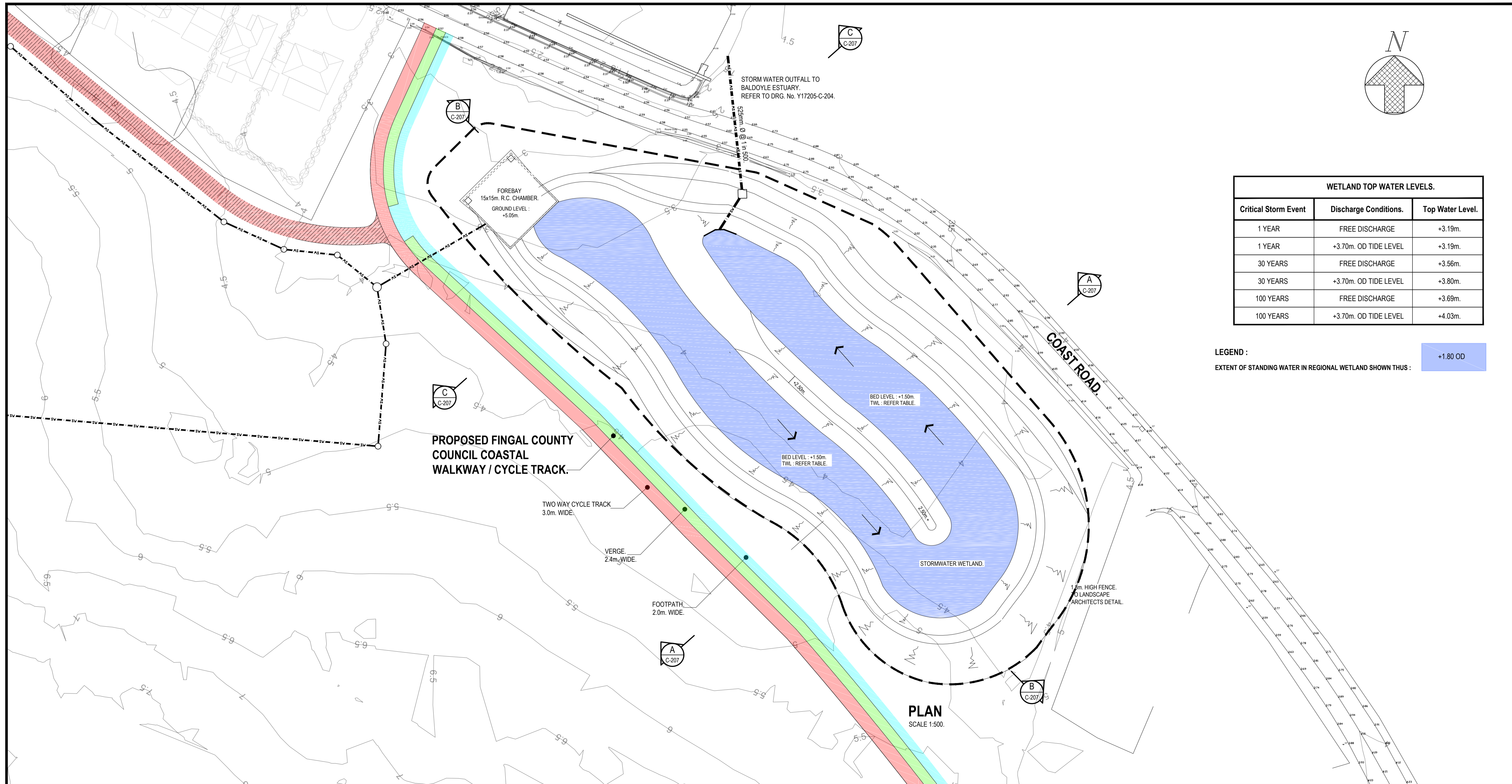
SECTION A
SCALE 1:250



SECTION C
SCALE 1:250



SECTION B
SCALE 1:250



PLAN
SCALE 1:500

WETLAND TOP WATER LEVELS.		
Critical Storm Event	Discharge Conditions.	Top Water Level.
1 YEAR	FREE DISCHARGE	+3.19m.
1 YEAR	+3.70m. OD TIDE LEVEL	+3.19m.
30 YEARS	FREE DISCHARGE	+3.56m.
30 YEARS	+3.70m. OD TIDE LEVEL	+3.80m.
100 YEARS	FREE DISCHARGE	+3.69m.
100 YEARS	+3.70m. OD TIDE LEVEL	+4.03m.

LEGEND:
EXTENT OF STANDING WATER IN REGIONAL WETLAND SHOWN THIS: +1.80 OD

© Copyright
This drawing and any design here on is the copyright of the Consultants and must not be reproduced without their written consent.
All drawings remain the property of the Consultants.

NOTES:
SURVEY BACKGROUND IS INFORMATION TAKEN FROM SURVEY CARRIED OUT BY IO Geomatics Ltd.
Drg. No. 1343_T_ITM Rev. 1
DATED 28 August 2017.

NOTES:
1. THIS DRAWING TO BE READ IN CONJUNCTION WITH ALL RELEVANT ARCHITECTS AND ENGINEERS DRAWINGS.
2. FIGURED DIMENSIONS ONLY TO BE TAKEN FROM THIS DRAWING.
3. ALL LEVELS ARE RELATIVE TO DATUM AT MALIN HEAD.
4. THIS DRAWING IS A COPY OF AN ELECTRONIC FILE AND IS COPYRIGHT.

Description:	Drawn	Date:	Rev.:
ISSUED FOR FORESHORE LICENCE APPLICATION.	SN	05.01.18	G.
ISSUED FOR PLANNING	SN	14.12.17	F.
WETLAND EXTENDED AND ADJUSTED.	SN	08.12.17	E.
ISSUED FOR PRE PLANNING APPLICATION TO A.B.P.	SN	01.09.17	D.
WETLAND REVISED.	SN	28.08.17	C.
ISSUED FOR PRE-PLANNING	SN	03.08.17	B.
INITIAL ISSUE FOR REVIEW	SN	28.07.17	A.

Client:
St. Marnock's II DAC and Clear Real Estate Investments plc.

Project:
PORTMARNOCK SOUTH PHASE 1B.

Client's Representative:
J. B. Barry and Partners Limited Consulting Engineers

Drawn By:	SN	Date:	NOV. 2017
Checked By:	SN	Date:	NOV. 2017
Approved By:	JOB	Date:	NOV. 2017.
Internal Project Ref:	Y17205	Stage:	FORESHORE LICENCE APPLICATION.

Drawing Title:
PROPOSED REGIONAL WETLAND. PLAN AND SECTIONS.

Scales:
1:500 & 1:250 @ A1.
Drawing No.: Y17205-C-202
Rev: G.