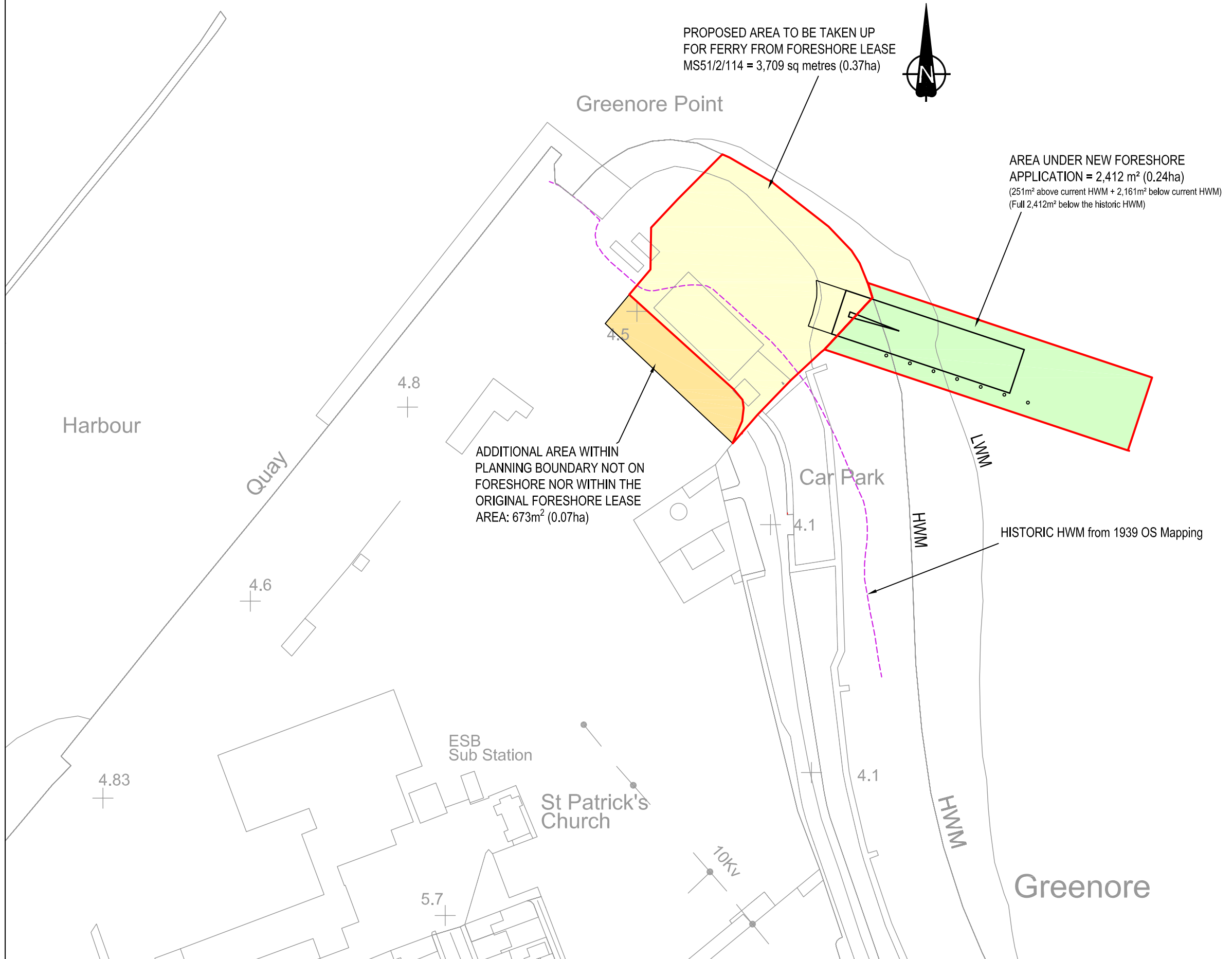


ORDNANCE SURVEY IRELAND
 LICENCE No. EN 0029312
 © ORDNANCE SURVEY IRELAND
 AND GOVERNMENT OF IRELAND



PROPOSED AREA TO BE TAKEN UP
 FOR FERRY FROM FORESHORE LEASE
 MS51/2/114 = 3,709 sq metres (0.37ha)

AREA UNDER NEW FORESHORE
 APPLICATION = 2,412 m² (0.24ha)
 (251m² above current HWM + 2,161m² below current HWM)
 (Full 2,412m² below the historic HWM)

ADDITIONAL AREA WITHIN
 PLANNING BOUNDARY NOT ON
 FORESHORE NOR WITHIN THE
 ORIGINAL FORESHORE LEASE
 AREA: 673m² (0.07ha)



1. MAP SERIES:
 =====
 1568-C
 1568-D
 1636-A
 1636
- NEW FORESHORE BOUNDARY UNDER THIS APPLICATION
 - BOUNDARY FROM GREENORE PORT'S FORESHORE LEASE MS51/2/114 IN THIS APPLICATION
 - ADDITIONAL AREA WITHIN PLANNING APPLICATION FOR THESE WORKS

A	Historic HWM added	Do'L	11/2/15
----------	--------------------	------	---------

RPS	Elmwood House	T	+44 (0) 28 90 667914
	74 Boucher Road	F	+44 (0) 28 90 668286
	Belfast	W	www.rpsgroup.com/ireland
	BT12 6RZ	E	ireland@rpsgroup.com

Project
Carlingford Ferry

Title
Proposed Foreshore Lease Areas

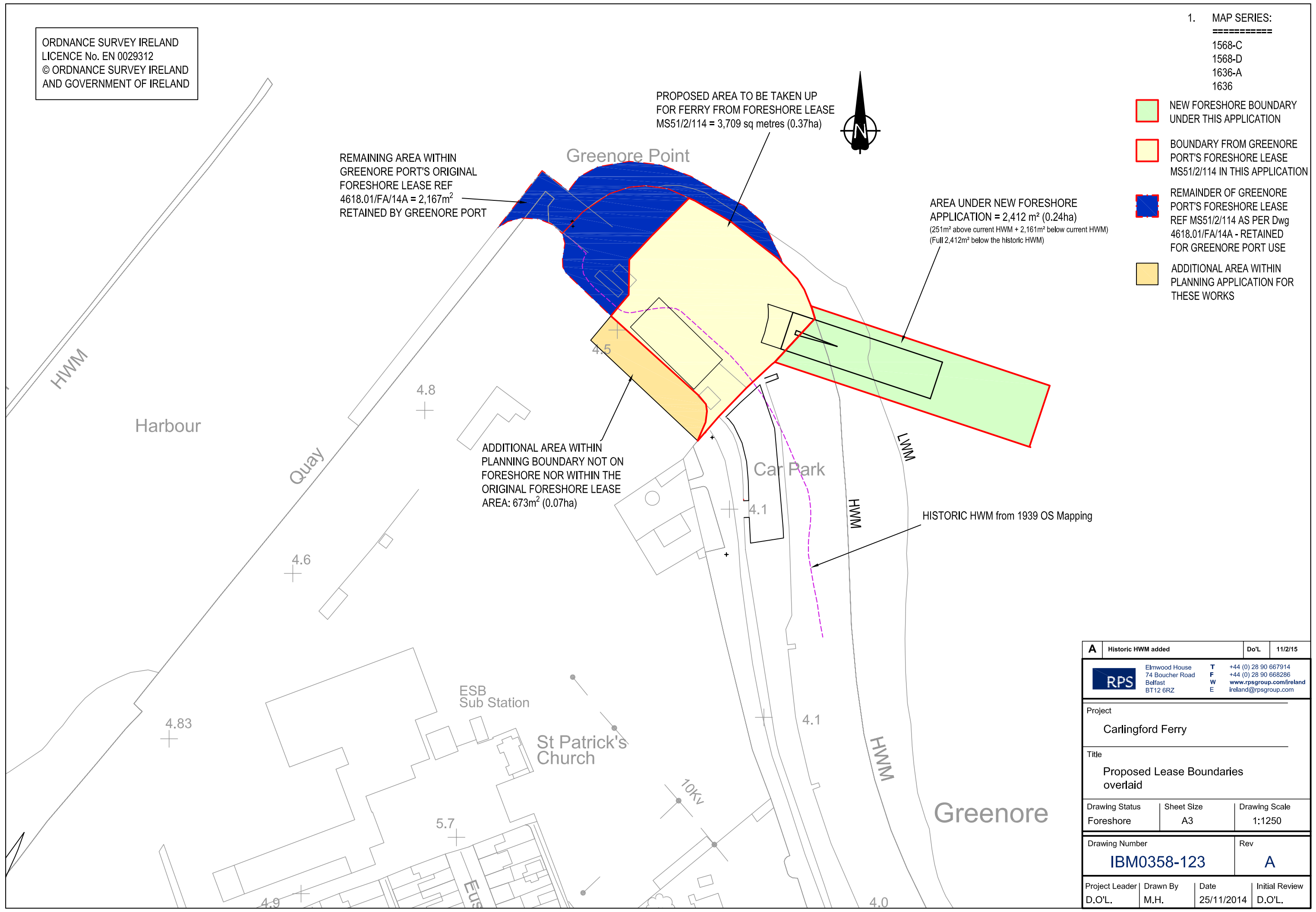
Drawing Status Foreshore	Sheet Size A3	Drawing Scale 1:1250
-----------------------------	------------------	-------------------------

Drawing Number IBM0358-122	Rev A
--------------------------------------	-----------------

Project Leader D.O'L.	Drawn By M.H.	Date 21/1/2015	Initial Review D.O'L.
--------------------------	------------------	-------------------	--------------------------

ORDNANCE SURVEY IRELAND
 LICENCE No. EN 0029312
 © ORDNANCE SURVEY IRELAND
 AND GOVERNMENT OF IRELAND

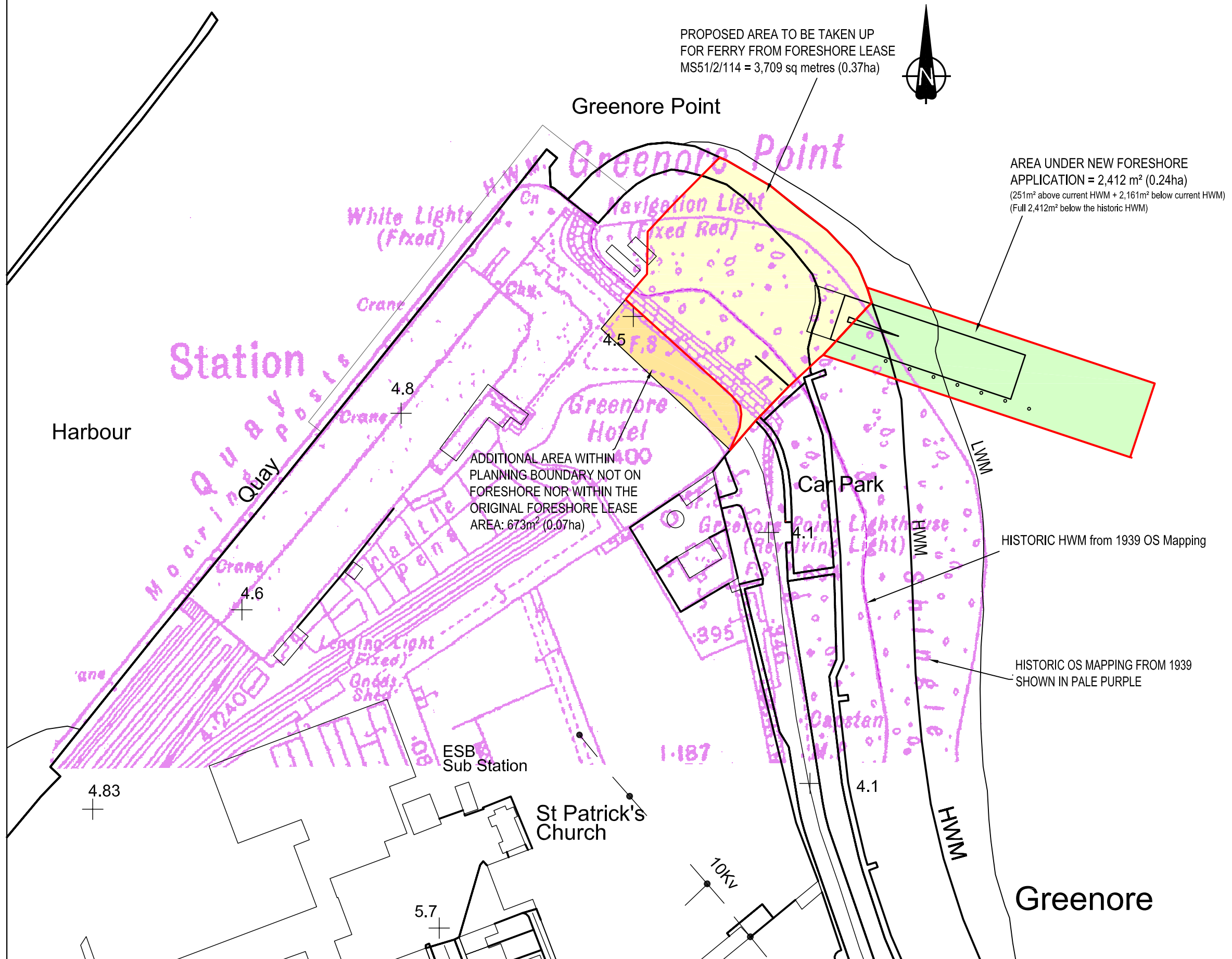
1. MAP SERIES:
 =====
 1568-C
 1568-D
 1636-A
 1636



- NEW FORESHORE BOUNDARY UNDER THIS APPLICATION
- BOUNDARY FROM GREENORE PORT'S FORESHORE LEASE MS51/2/114 IN THIS APPLICATION
- REMAINDER OF GREENORE PORT'S FORESHORE LEASE REF MS51/2/114 AS PER Dwg 4618.01/FA/14A - RETAINED FOR GREENORE PORT USE
- ADDITIONAL AREA WITHIN PLANNING APPLICATION FOR THESE WORKS

A Historic HWM added		Do'L	11/2/15
Elmwood House 74 Boucher Road Belfast BT12 6RZ		T +44 (0) 28 90 667914 F +44 (0) 28 90 668286 W www.rpsgroup.com/ireland E ireland@rpsgroup.com	
Project Carlingford Ferry			
Title Proposed Lease Boundaries overlaid			
Drawing Status Foreshore	Sheet Size A3	Drawing Scale 1:1250	
Drawing Number IBM0358-123		Rev A	
Project Leader D.O'L.	Drawn By M.H.	Date 25/11/2014	Initial Review D.O'L.

ORDNANCE SURVEY IRELAND
 LICENCE No. EN 0029312
 © ORDNANCE SURVEY IRELAND
 AND GOVERNMENT OF IRELAND



1. MAP SERIES:
 =====
 1568-C
 1568-D
 1636-A
 1636
- NEW FORESHORE BOUNDARY UNDER THIS APPLICATION
 - BOUNDARY FROM GREENORE PORT'S FORESHORE LEASE MS51/2/114 IN THIS APPLICATION
 - ADDITIONAL AREA WITHIN PLANNING APPLICATION FOR THESE WORKS

RPS Elmwood House T +44 (0) 28 90 667914
 74 Boucher Road F +44 (0) 28 90 668286
 Belfast W www.rpsgroup.com/ireland
 BT12 6RZ E ireland@rpsgroup.com

Project			
Carlingford Ferry			
Title			
Historic Mapping Overlaid With Foreshore Areas			
Drawing Status	Sheet Size	Drawing Scale	
Foreshore	A3	1:1250	
Drawing Number			Rev
IBM0358-125			-
Project Leader	Drawn By	Date	Initial Review
Do'L	M.H.	11/2/15	Do'L