

Surveyed 1838
 Revised 1945
 Levelled 1915

Record PLACE Map

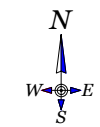


LEGEND

Signed

Thomas J McMahon
 BE, MSc, C.Eng, FIEI, M.ASCE
 McMahon Design & Management Ltd.
 15 The Seapoint Building
 Clontarf Road Dublin 3

Date
 26/07/2018



CLIENT



PROJECT

WINS

Ref: FS006838

TITLE

Site Location Map 2
 Landfall at Ballyloughane

REV

REV	DATE	DESCRIPTION
02	26/07/2018	Final Drawing

PROJECT NUMBER

1317

DRAWING NUMBER

1317-A-109

DRAWN BY

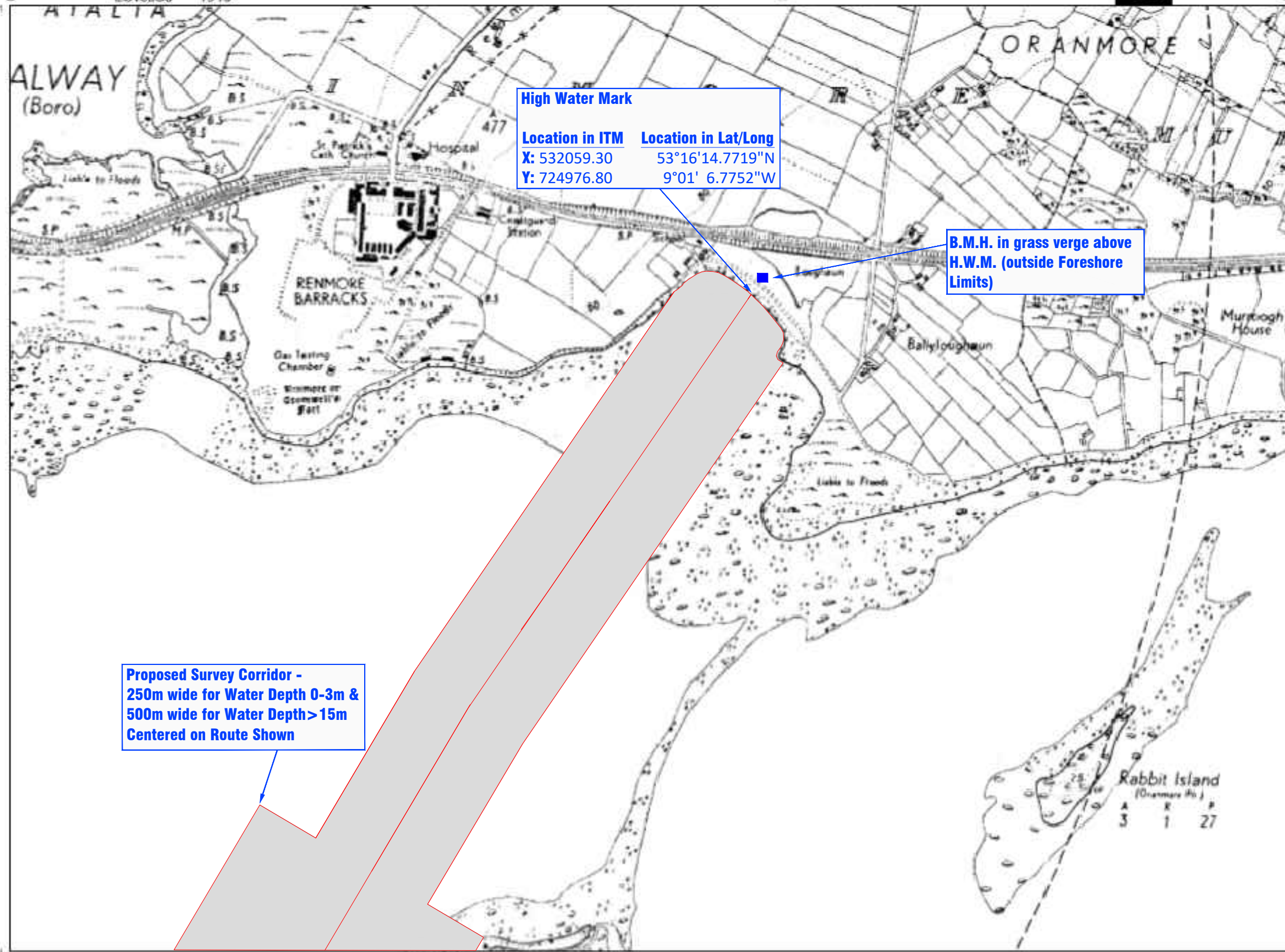
DRAWN BY	SCALE
DF	NTS
JMcM	
TMcM	

CHECKED BY

APPROVED BY



McMahon Design & Management Ltd.
 Consulting Engineers - Project Managers
 15 The Seapoint Building, Clontarf Road, Dublin 3
 Tel: +353 1 8536000 Fax: +353 1 8536000
 E-mail: info@mdm.ie

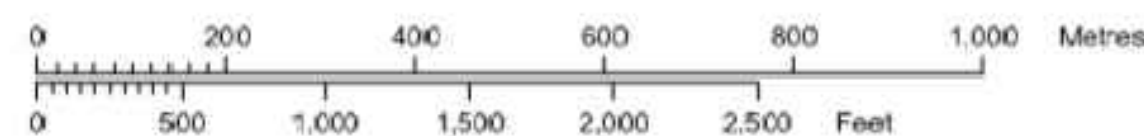


High Water Mark
Location in ITM X: 532059.30 Y: 724976.80
Location in Lat/Long 53°16'14.7719"N 9°01' 6.7752"W

B.M.H. in grass verge above H.W.M. (outside Foreshore Limits)

Proposed Survey Corridor - 250m wide for Water Depth 0-3m & 500m wide for Water Depth > 15m Centered on Route Shown

Scale:- 1:10,560
 Scála:- 1:10,560



Plot Ref. No. 19773657_2
 Plot Date 28-FEB-2018