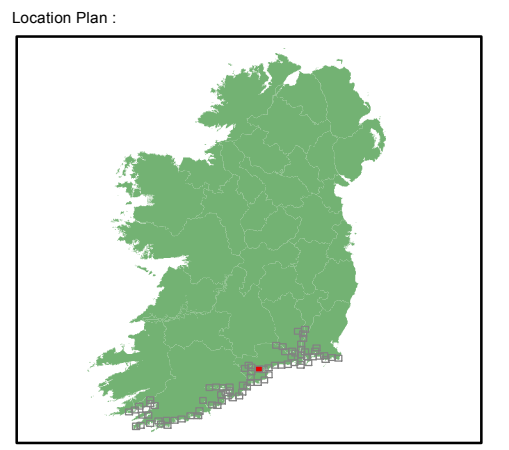


© Government of Ireland  
 Osi permit number EN-002-1012



**EXTENT MAP**

Legend:

- 0.5% AEP FLOOD EXTENT (1 in 200 chance in any given year)
- 0.1% AEP FLOOD EXTENT (1 in 1000 chance in any given year)
- High Water Mark (HWM)
- Node Point
- S 34 Node Label (refer to table)

**USER NOTE :**

USERS OF THESE MAPS SHOULD REFER TO THE DETAILED DESCRIPTION OF THEIR DERIVATION, LIMITATIONS IN ACCURACY AND GUIDANCE AND CONDITIONS OF USE PROVIDED AT THE FRONT OF THIS BOUND VOLUME. IF THIS MAP DOES NOT FORM PART OF A BOUND VOLUME, IT SHOULD NOT BE USED FOR ANY PURPOSE.



Elmwood House  
 74 Boucher Road  
 Belfast  
 BT 12 6RZ  
 Northern Ireland



Office of Public Works  
 17-19 Lower Hatch Street  
 Dublin 2  
 Ireland

Project :  
**IRISH COASTAL PROTECTION STRATEGY STUDY - PHASE III**

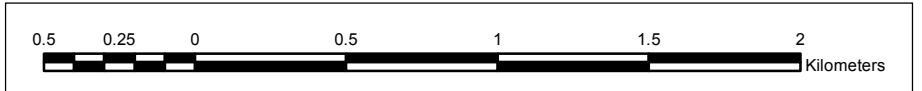
Map :  
**SOUTH COAST FLOOD EXTENT MAP**

Map Type : FLOOD EXTENT  
 Source : TIDAL FLOODING  
 Map area : RURAL AREA  
 Scenario : HIGH END FUTURE SCENARIO

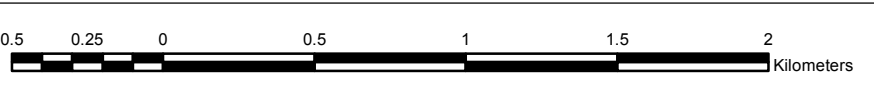
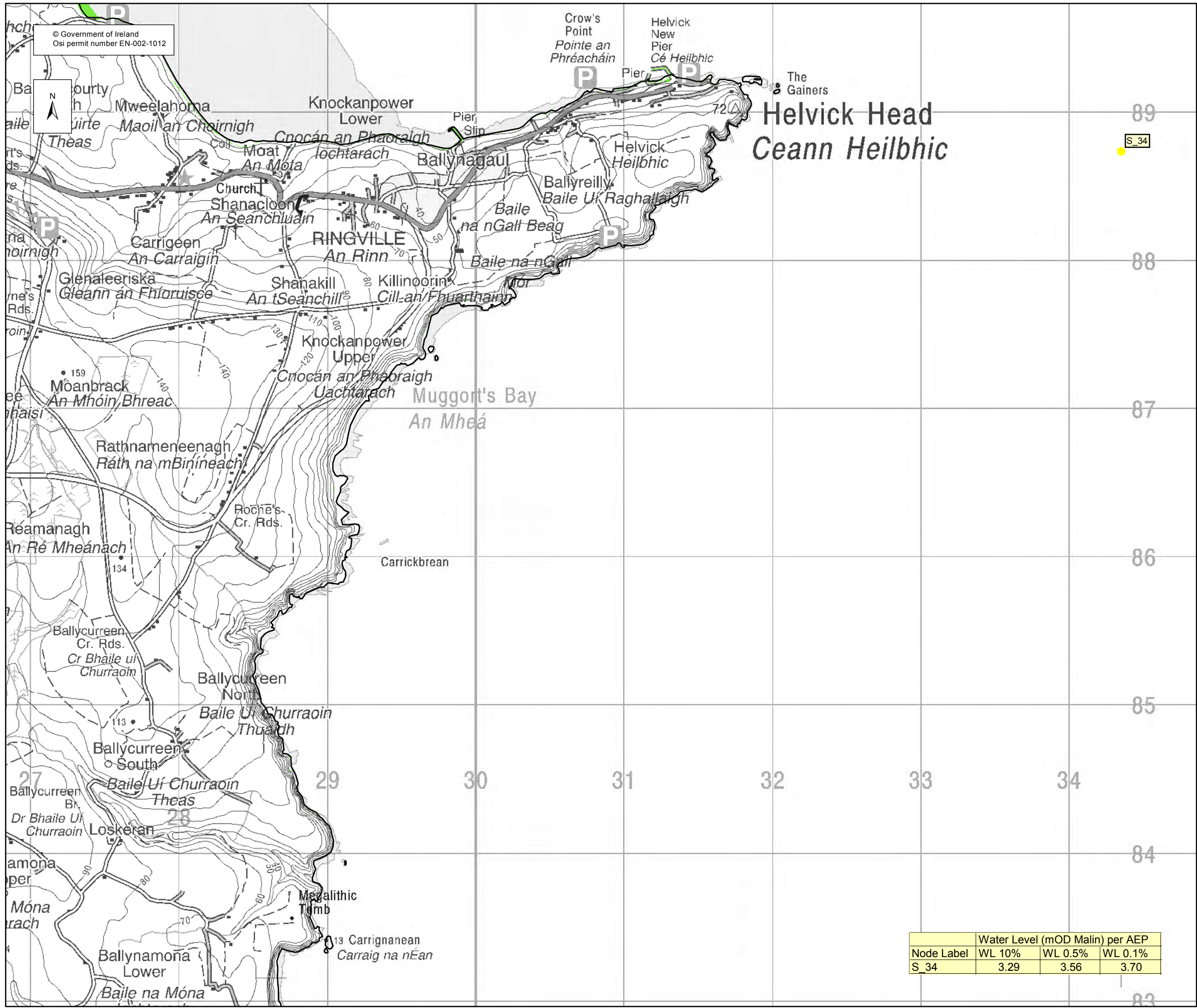
Figure By : PJW Date : Sept 2012  
 Checked By : JMC & JR Date : Sept 2012

Figure No. :  
**S / RA / EXT / HEFS / 21A** Revision **0**

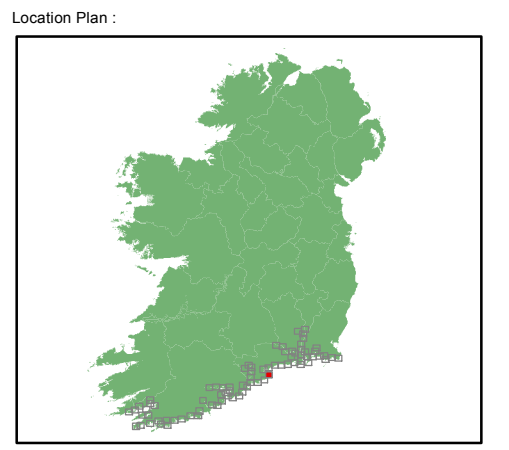
Drawing Scale : 1:25,000 Plot Scale : 1:1 @ A3







Node Label	Water Level (mOD Malin) per AEP		
	WL 10%	WL 0.5%	WL 0.1%
S_34	3.29	3.56	3.70



**EXTENT MAP**

Legend:

- 0.5% AEP FLOOD EXTENT (1 in 200 chance in any given year)
- 0.1% AEP FLOOD EXTENT (1 in 1000 chance in any given year)
- High Water Mark (HWM)
- Node Point
- S\_34 Node Label (refer to table)

**USER NOTE :**

USERS OF THESE MAPS SHOULD REFER TO THE DETAILED DESCRIPTION OF THEIR DERIVATION, LIMITATIONS IN ACCURACY AND GUIDANCE AND CONDITIONS OF USE PROVIDED AT THE FRONT OF THIS BOUND VOLUME. IF THIS MAP DOES NOT FORM PART OF A BOUND VOLUME, IT SHOULD NOT BE USED FOR ANY PURPOSE.

RPS

Elmwood House  
74 Boucher Road  
Belfast  
BT 12 6RZ  
Northern Ireland

OPW

Office of Public Works  
17-19 Lower Hatch Street  
Dublin 2  
Ireland

Project :  
**IRISH COASTAL PROTECTION STRATEGY STUDY - PHASE III**

Map :  
**SOUTH COAST FLOOD EXTENT MAP**

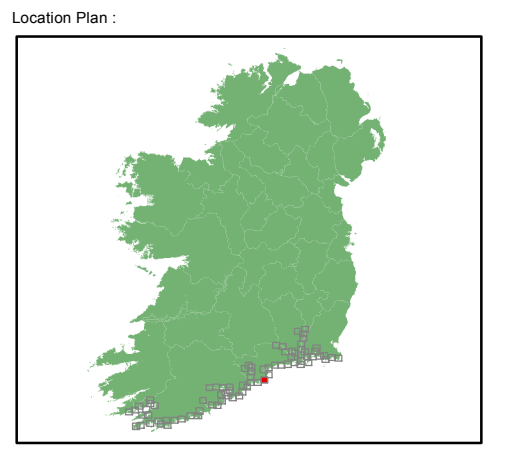
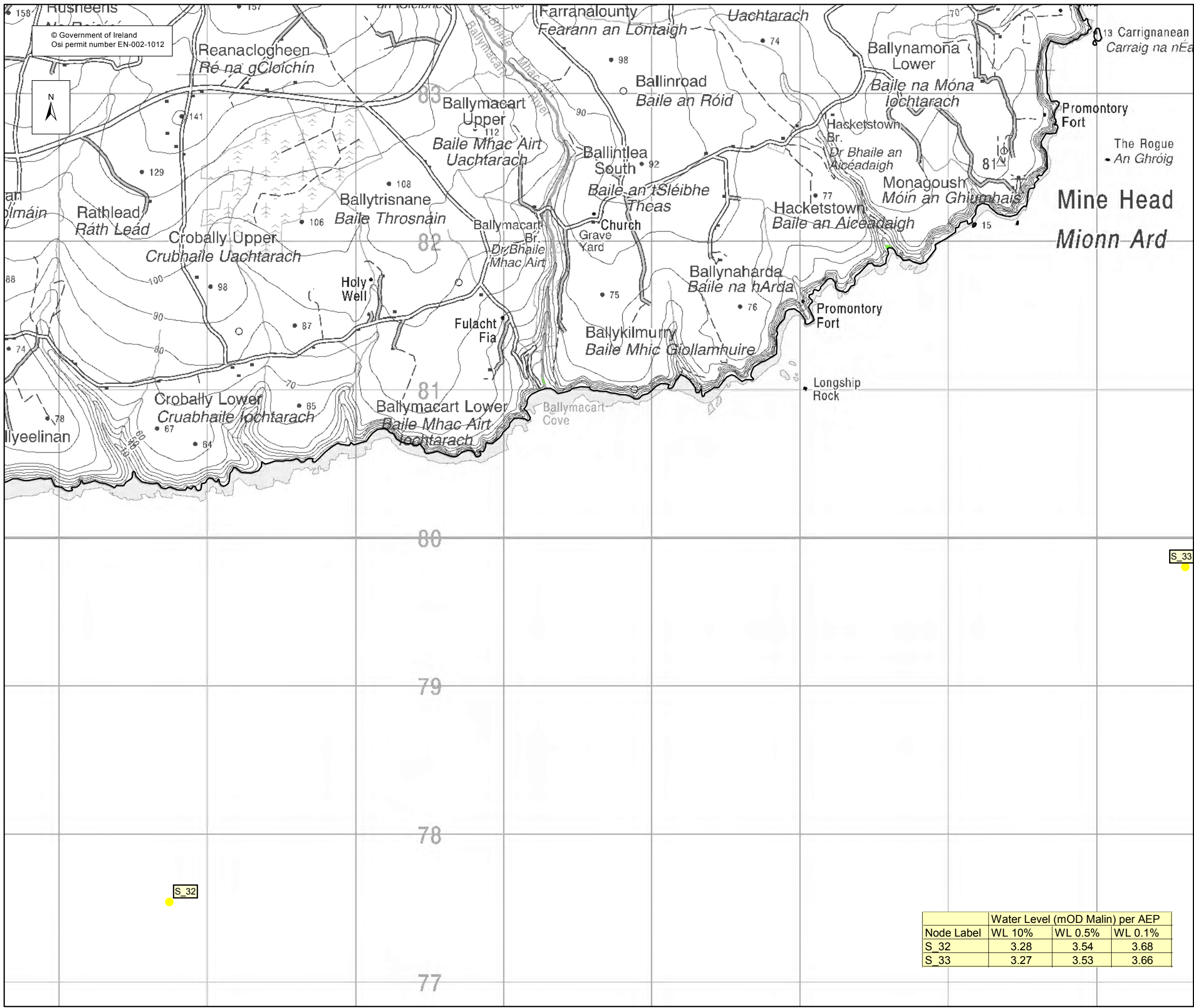
Map Type : FLOOD EXTENT  
Source : TIDAL FLOODING  
Map area : RURAL AREA  
Scenario : HIGH END FUTURE SCENARIO

Figure By : PJW Date : Sept 2012  
Checked By : JMC & JR Date : Sept 2012

Figure No. :  
**S / RA / EXT / HEFS / 22** Revision **0**

Drawing Scale : 1:25,000 Plot Scale : 1:1 @ A3





**EXTENT MAP**

Legend:

- 0.5% AEP FLOOD EXTENT (1 in 200 chance in any given year)
- 0.1% AEP FLOOD EXTENT (1 in 1000 chance in any given year)
- High Water Mark (HWM)
- Node Point
- S 34 Node Label (refer to table)

**USER NOTE :**

USERS OF THESE MAPS SHOULD REFER TO THE DETAILED DESCRIPTION OF THEIR DERIVATION, LIMITATIONS IN ACCURACY AND GUIDANCE AND CONDITIONS OF USE PROVIDED AT THE FRONT OF THIS BOUND VOLUME. IF THIS MAP DOES NOT FORM PART OF A BOUND VOLUME, IT SHOULD NOT BE USED FOR ANY PURPOSE.



Elmwood House  
74 Boucher Road  
Belfast  
BT 12 6RZ  
Northern Ireland



Office of Public Works  
17-19 Lower Hatch Street  
Dublin 2  
Ireland

Project :  
**IRISH COASTAL PROTECTION STRATEGY STUDY - PHASE III**

Map :  
**SOUTH COAST FLOOD EXTENT MAP**

Map Type : FLOOD EXTENT

Source : TIDAL FLOODING

Map area : RURAL AREA

Scenario : HIGH END FUTURE SCENARIO

Figure By : PJW Date : Sept 2012

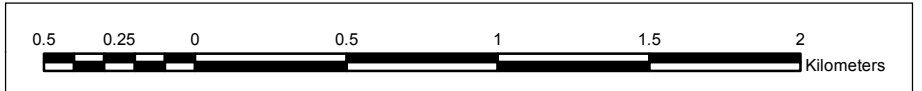
Checked By : JMC & JR Date : Sept 2012

Node Label	Water Level (mOD Malin) per AEP		
	WL 10%	WL 0.5%	WL 0.1%
S 32	3.28	3.54	3.68
S 33	3.27	3.53	3.66

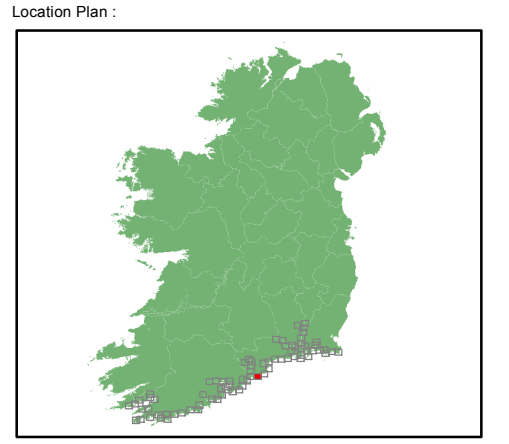
Figure No. :  
**S / RA / EXT / HEFS / 23**

Revision :  
**0**

Drawing Scale : 1:25,000 Plot Scale : 1:1 @ A3







**EXTENT MAP**

Legend:

- 0.5% AEP FLOOD EXTENT (1 in 200 chance in any given year)
- 0.1% AEP FLOOD EXTENT (1 in 1000 chance in any given year)
- High Water Mark (HWM)
- Node Point
- S 34 Node Label (refer to table)

**USER NOTE:**

USERS OF THESE MAPS SHOULD REFER TO THE DETAILED DESCRIPTION OF THEIR DERIVATION, LIMITATIONS IN ACCURACY AND GUIDANCE AND CONDITIONS OF USE PROVIDED AT THE FRONT OF THIS BOUND VOLUME. IF THIS MAP DOES NOT FORM PART OF A BOUND VOLUME, IT SHOULD NOT BE USED FOR ANY PURPOSE.



Elmwood House  
74 Boucher Road  
Belfast  
BT 12 6RZ  
Northern Ireland



Office of Public Works  
17-19 Lower Hatch Street  
Dublin 2  
Ireland

Project:  
**IRISH COASTAL PROTECTION STRATEGY STUDY - PHASE III**

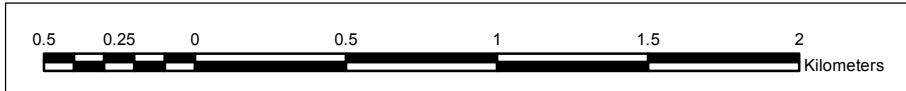
Map:  
**SOUTH COAST FLOOD EXTENT MAP**

Map Type: FLOOD EXTENT  
Source: TIDAL FLOODING  
Map area: RURAL AREA  
Scenario: HIGH END FUTURE SCENARIO

Figure By: PJW Date: Sept 2012  
Checked By: JMC & JR Date: Sept 2012

Figure No.: **S / RA / EXT / HEFS / 24** Revision: **0**

Drawing Scale: 1:25,000 Plot Scale: 1:1 @ A3



© Government of Ireland  
Osi permit number EN-002-1012

