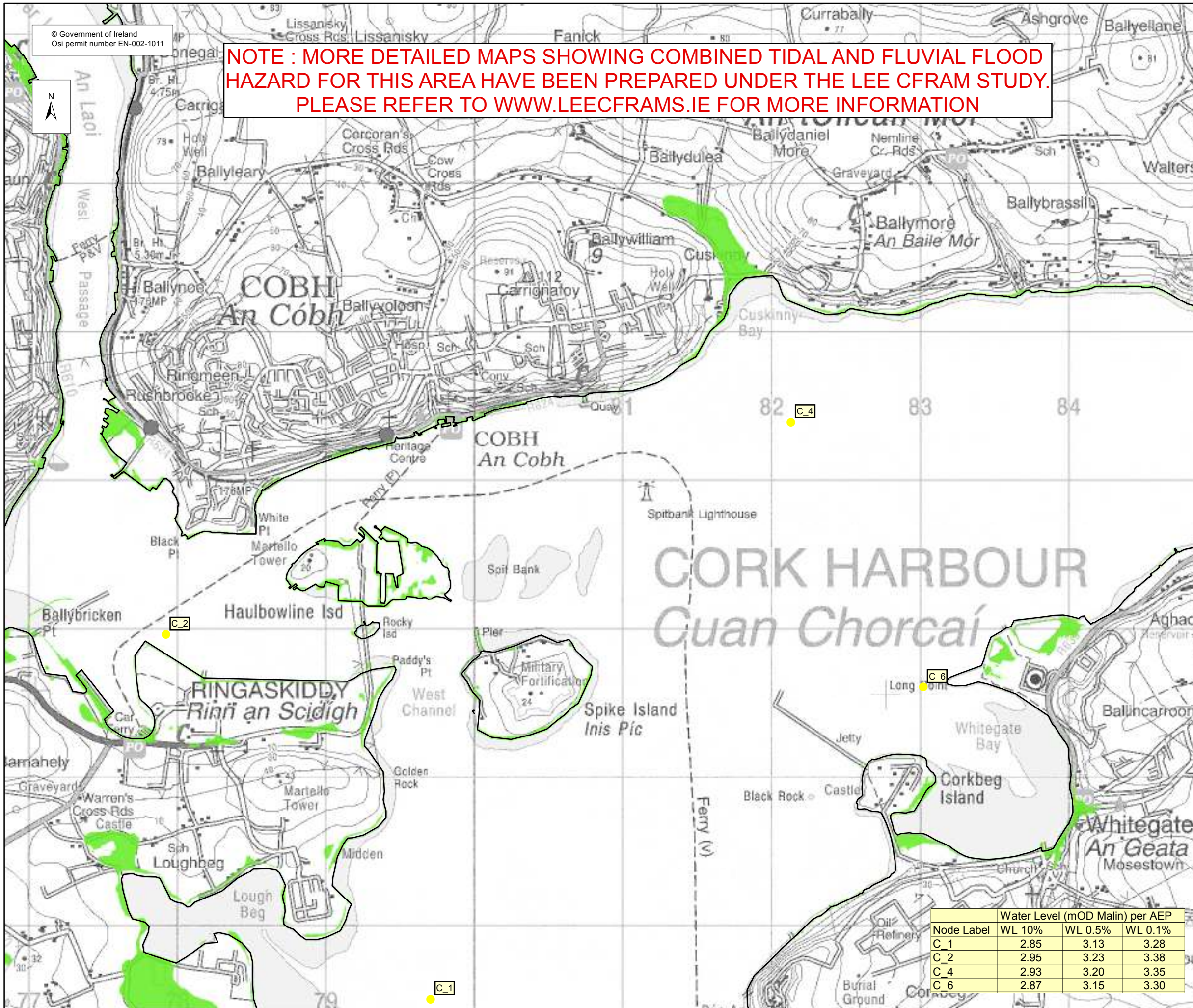
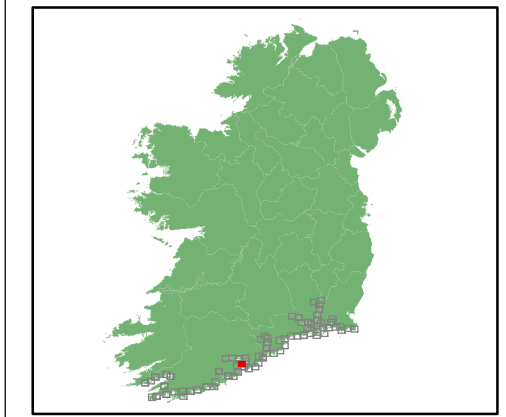


NOTE : MORE DETAILED MAPS SHOWING COMBINED TIDAL AND FLUVIAL FLOOD HAZARD FOR THIS AREA HAVE BEEN PREPARED UNDER THE LEE CFRAM STUDY. PLEASE REFER TO WWW.LEECFRAMS.IE FOR MORE INFORMATION



Location Plan :



EXTENT MAP

Legend:

- 0.5% AEP FLOOD EXTENT (1 in 200 chance in any given year)
- 0.1% AEP FLOOD EXTENT (1 in 1000 chance in any given year)
- High Water Mark (HWM)
- Node Point
- S 34 Node Label (refer to table)

USER NOTE :

USERS OF THESE MAPS SHOULD REFER TO THE DETAILED DESCRIPTION OF THEIR DERIVATION, LIMITATIONS IN ACCURACY AND GUIDANCE AND CONDITIONS OF USE PROVIDED AT THE FRONT OF THIS BOUND VOLUME. IF THIS MAP DOES NOT FORM PART OF A BOUND VOLUME, IT SHOULD NOT BE USED FOR ANY PURPOSE.



Elmwood House
74 Boucher Road
Belfast
BT 12 6RZ
Northern Ireland



Office of Public Works
17-19 Lower Hatch Street
Dublin 2
Ireland

Project :
IRISH COASTAL PROTECTION STRATEGY
STUDY - PHASE III

Map :
SOUTH COAST FLOOD EXTENT MAP

Map Type : FLOOD EXTENT
Source : TIDAL FLOODING
Map area : RURAL AREA
Scenario : MID RANGE FUTURE SCENARIO

Figure By : PJW Date : Dec 2011
Checked By : JMC & JR Date : Dec 2011

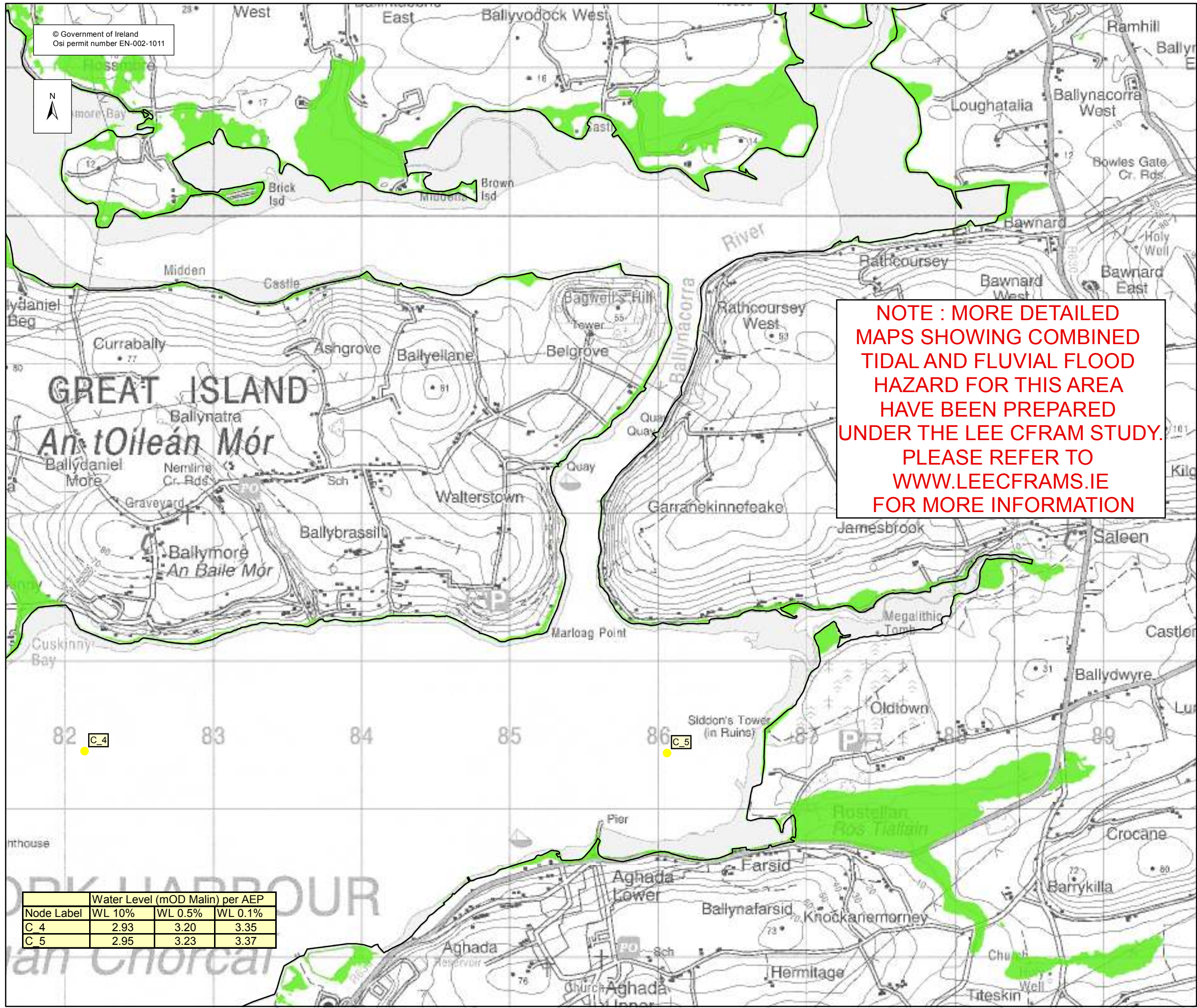
Figure No. : S / RA / EXT / MRFS / 32 Revision 1

Drawing Scale : 1:25,000 Plot Scale : 1:1 @ A3

Node Label	Water Level (mOD Malin) per AEP		
	WL 10%	WL 0.5%	WL 0.1%
C 1	2.85	3.13	3.28
C 2	2.95	3.23	3.38
C 4	2.93	3.20	3.35
C 6	2.87	3.15	3.30

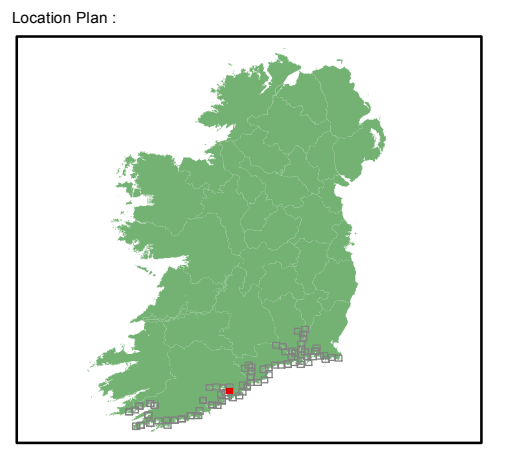


© Government of Ireland
Osi permit number EN-002-1011



NOTE : MORE DETAILED MAPS SHOWING COMBINED TIDAL AND FLUVIAL FLOOD HAZARD FOR THIS AREA HAVE BEEN PREPARED UNDER THE LEE CFRAM STUDY. PLEASE REFER TO WWW.LEECFRAMS.IE FOR MORE INFORMATION

Node Label	Water Level (mOD Malin) per AEP		
	WL 10%	WL 0.5%	WL 0.1%
C 4	2.93	3.20	3.35
C 5	2.95	3.23	3.37



EXTENT MAP

Legend:

- 0.5% AEP FLOOD EXTENT (1 in 200 chance in any given year)
- 0.1% AEP FLOOD EXTENT (1 in 1000 chance in any given year)
- High Water Mark (HWM)
- Node Point
- S 34 Node Label (refer to table)

USER NOTE :
USERS OF THESE MAPS SHOULD REFER TO THE DETAILED DESCRIPTION OF THEIR DERIVATION, LIMITATIONS IN ACCURACY AND GUIDANCE AND CONDITIONS OF USE PROVIDED AT THE FRONT OF THIS BOUND VOLUME. IF THIS MAP DOES NOT FORM PART OF A BOUND VOLUME, IT SHOULD NOT BE USED FOR ANY PURPOSE.

Elmwood House
74 Boucher Road
Belfast
BT 12 6RZ
Northern Ireland

Office of Public Works
17-19 Lower Hatch Street
Dublin 2
Ireland

Project :
IRISH COASTAL PROTECTION STRATEGY STUDY - PHASE III

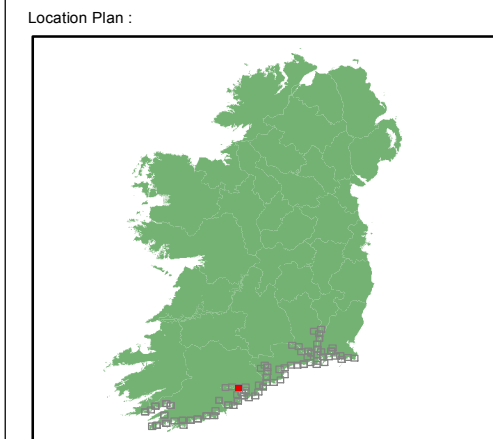
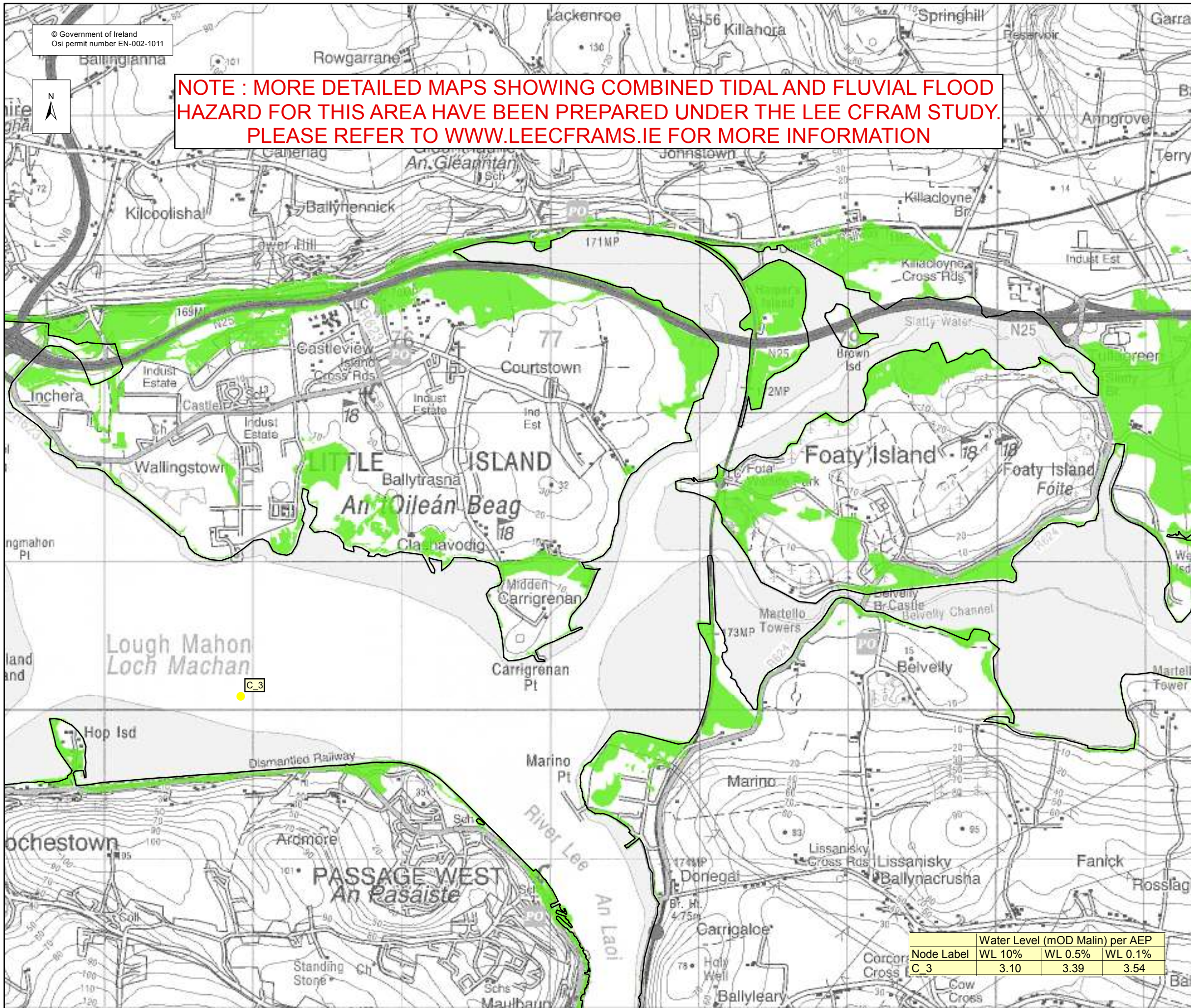
Map :
SOUTH COAST FLOOD EXTENT MAP

Map Type : FLOOD EXTENT
Source : TIDAL FLOODING
Map area : RURAL AREA
Scenario : MID RANGE FUTURE SCENARIO

Figure By : PJW Date : Dec 2011
Checked By : JMC & JR Date : Dec 2011

Figure No. : S / RA / EXT / MRFS / 32A Revision 1
Drawing Scale : 1:25,000 Plot Scale : 1:1 @ A3

NOTE : MORE DETAILED MAPS SHOWING COMBINED TIDAL AND FLUVIAL FLOOD HAZARD FOR THIS AREA HAVE BEEN PREPARED UNDER THE LEE CFRAM STUDY. PLEASE REFER TO WWW.LEECFRAMS.IE FOR MORE INFORMATION



EXTENT MAP

Legend:

- 0.5% AEP FLOOD EXTENT (1 in 200 chance in any given year)
- 0.1% AEP FLOOD EXTENT (1 in 1000 chance in any given year)
- High Water Mark (HWM)
- Node Point
- S 34 Node Label (refer to table)

USER NOTE :
USERS OF THESE MAPS SHOULD REFER TO THE DETAILED DESCRIPTION OF THEIR DERIVATION, LIMITATIONS IN ACCURACY AND GUIDANCE AND CONDITIONS OF USE PROVIDED AT THE FRONT OF THIS BOUND VOLUME. IF THIS MAP DOES NOT FORM PART OF A BOUND VOLUME, IT SHOULD NOT BE USED FOR ANY PURPOSE.

RPS
Elmwood House
74 Boucher Road
Belfast
BT 12 6RZ
Northern Ireland

OPW
Office of Public Works
17-19 Lower Hatch Street
Dublin 2
Ireland

Project :
IRISH COASTAL PROTECTION STRATEGY STUDY - PHASE III

Map :
SOUTH COAST FLOOD EXTENT MAP

Map Type : FLOOD EXTENT
Source : TIDAL FLOODING
Map area : RURAL AREA
Scenario : MID RANGE FUTURE SCENARIO

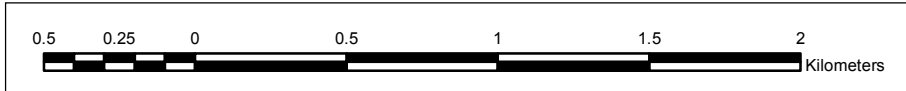
Figure By : PJW Date : Dec 2011
Checked By : JMC & JR Date : Dec 2011

Node Label	Water Level (mOD Malin) per AEP		
	WL 10%	WL 0.5%	WL 0.1%
C 3	3.10	3.39	3.54

Figure No. :
S / RA / EXT / MRFS / 33

Revision
1

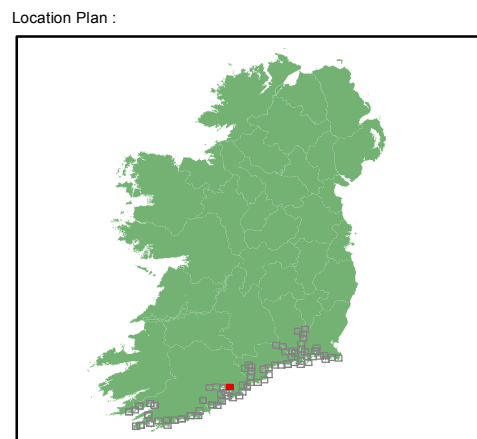
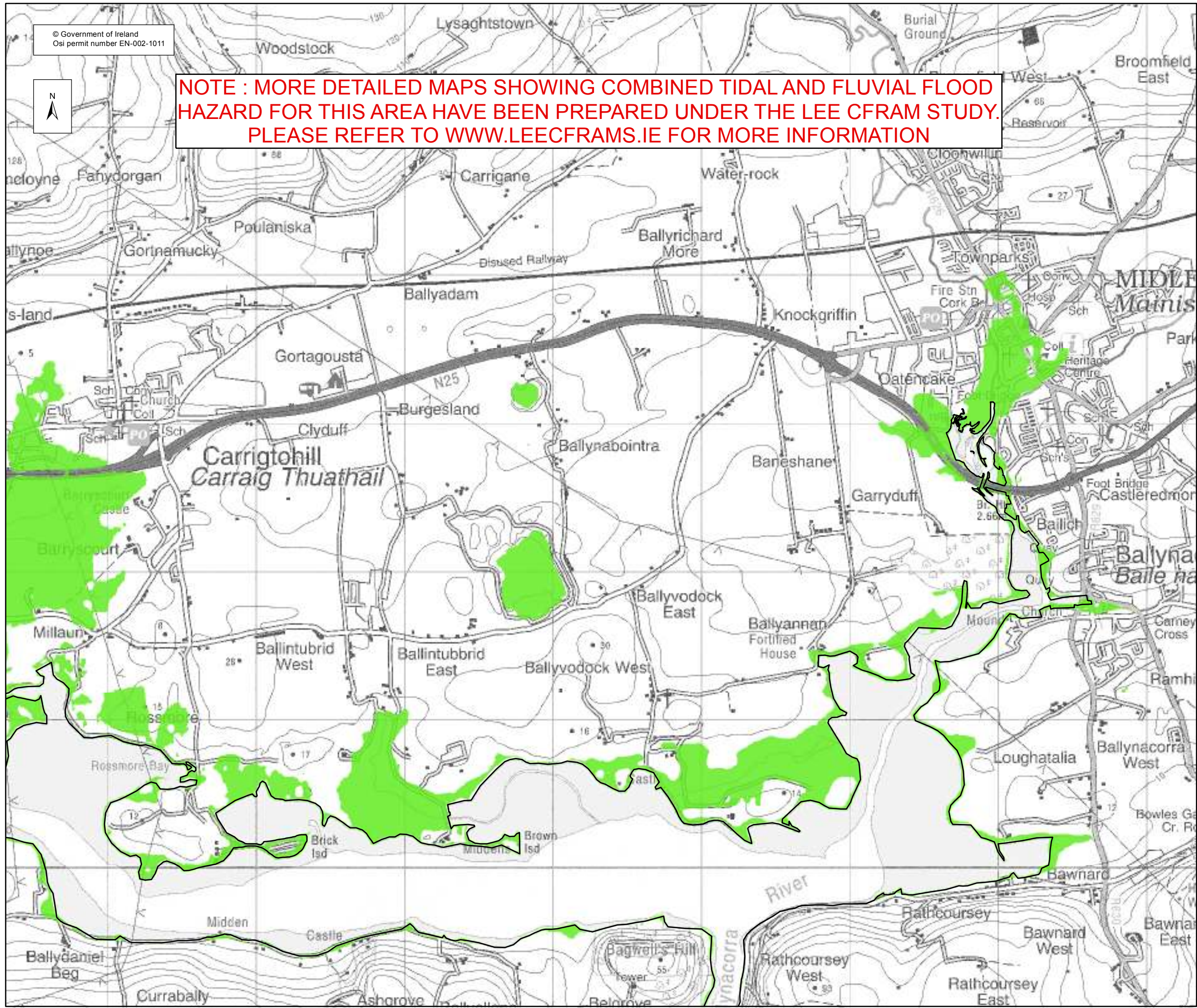
Drawing Scale : 1:25,000 Plot Scale : 1:1 @ A3



© Government of Ireland
Osi permit number EN-002-1011



NOTE : MORE DETAILED MAPS SHOWING COMBINED TIDAL AND FLUVIAL FLOOD HAZARD FOR THIS AREA HAVE BEEN PREPARED UNDER THE LEE CFRAM STUDY. PLEASE REFER TO WWW.LEECFRAMS.IE FOR MORE INFORMATION



EXTENT MAP

Legend:

- 0.5% AEP FLOOD EXTENT (1 in 200 chance in any given year)
- 0.1% AEP FLOOD EXTENT (1 in 1000 chance in any given year)
- High Water Mark (HWM)
- Node Point
- S 34 Node Label (refer to table)

USER NOTE :
USERS OF THESE MAPS SHOULD REFER TO THE DETAILED DESCRIPTION OF THEIR DERIVATION, LIMITATIONS IN ACCURACY AND GUIDANCE AND CONDITIONS OF USE PROVIDED AT THE FRONT OF THIS BOUND VOLUME. IF THIS MAP DOES NOT FORM PART OF A BOUND VOLUME, IT SHOULD NOT BE USED FOR ANY PURPOSE.



Elmwood House
74 Boucher Road
Belfast
BT 12 6RZ
Northern Ireland



Office of Public Works
17-19 Lower Hatch Street
Dublin 2
Ireland

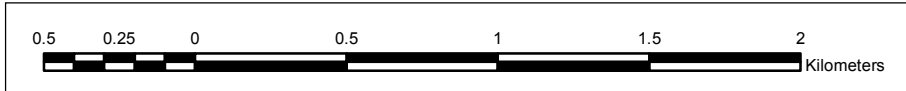
Project :
IRISH COASTAL PROTECTION STRATEGY STUDY - PHASE III

Map :
SOUTH COAST FLOOD EXTENT MAP

Map Type : FLOOD EXTENT
Source : TIDAL FLOODING
Map area : RURAL AREA
Scenario : MID RANGE FUTURE SCENARIO

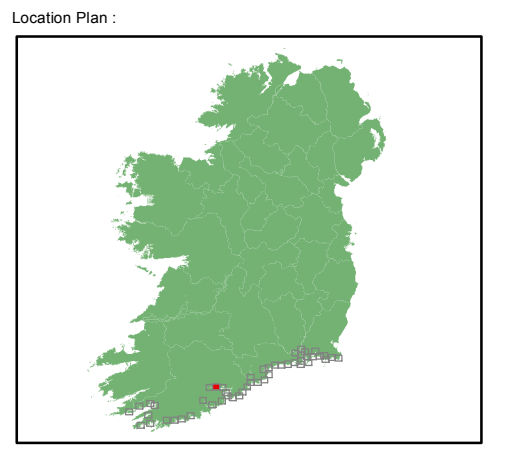
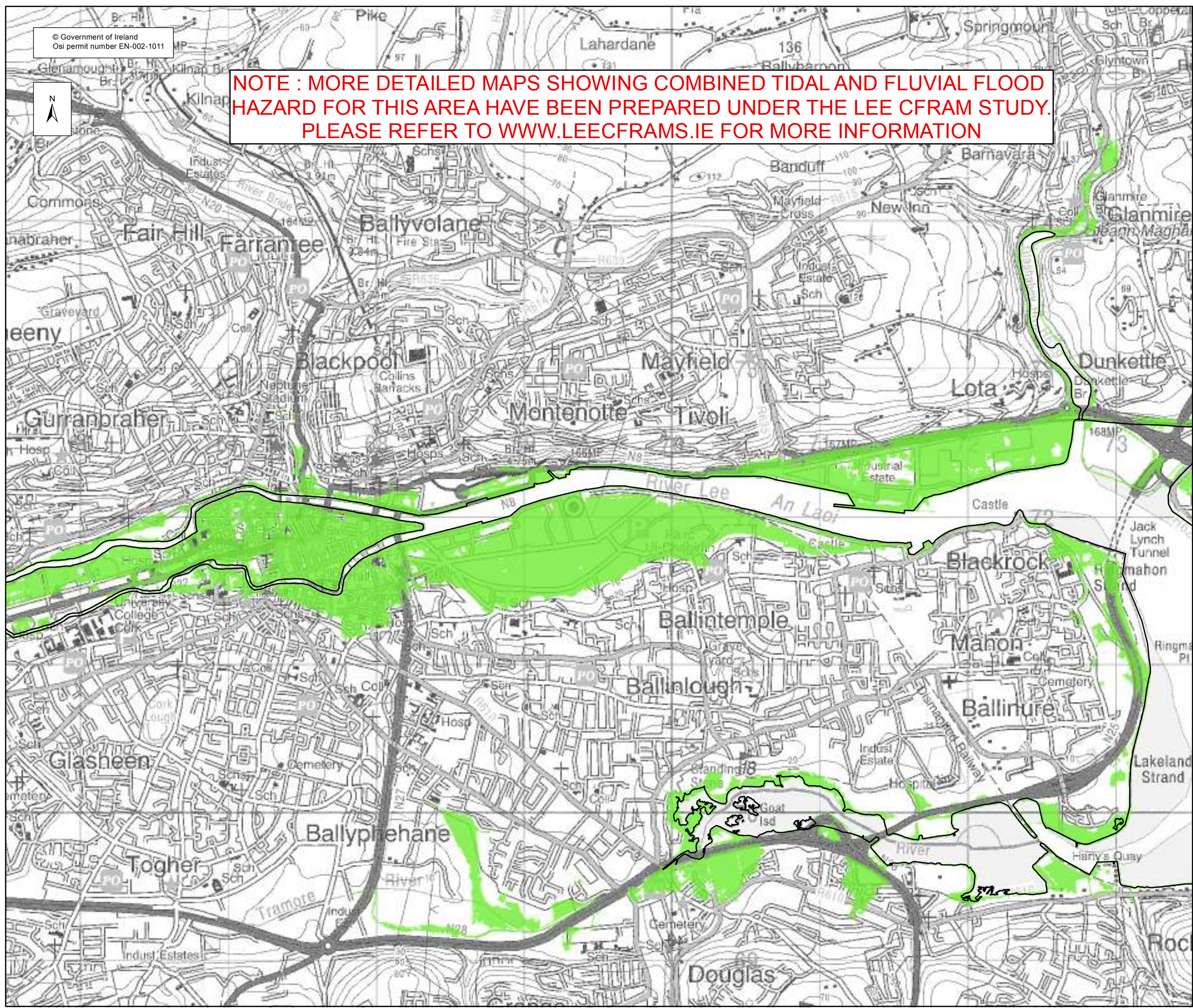
Figure By : PJW Date : Dec 2011
Checked By : JMC & JR Date : Dec 2011

Figure No. : S / RA / EXT / MRFS / 33A Revision 1
Drawing Scale : 1:25,000 Plot Scale : 1:1 @ A3





NOTE : MORE DETAILED MAPS SHOWING COMBINED TIDAL AND FLUVIAL FLOOD HAZARD FOR THIS AREA HAVE BEEN PREPARED UNDER THE LEE CFRAM STUDY. PLEASE REFER TO WWW.LEECFRAMS.IE FOR MORE INFORMATION



EXTENT MAP

Legend:

- 0.5% AEP FLOOD EXTENT (1 in 200 chance in any given year)
- 0.1% AEP FLOOD EXTENT (1 in 1000 chance in any given year)
- High Water Mark (HWM)
- Node Point
- S 34 Node Label (refer to table)

USER NOTE :

USERS OF THESE MAPS SHOULD REFER TO THE DETAILED DESCRIPTION OF THEIR DERIVATION, LIMITATIONS IN ACCURACY AND GUIDANCE AND CONDITIONS OF USE PROVIDED AT THE FRONT OF THIS BOUND VOLUME. IF THIS MAP DOES NOT FORM PART OF A BOUND VOLUME, IT SHOULD NOT BE USED FOR ANY PURPOSE.

Elmwood House
74 Boucher Road
Belfast
BT 12 6RZ
Northern Ireland

Office of Public Works
17-19 Lower Hatch Street
Dublin 2
Ireland

Project :
IRISH COASTAL PROTECTION STRATEGY STUDY - PHASE III

Map :
SOUTH COAST FLOOD EXTENT MAP

Map Type : FLOOD EXTENT
Source : TIDAL FLOODING
Map area : RURAL AREA
Scenario : MID RANGE FUTURE SCENARIO

Figure By : PJW Date : Aug 2011
Checked By : JMC & JR Date : Aug 2011

Figure No. : S / RA / EXT / MRFS / 34 Revision : 0

Drawing Scale : 1:25,000 Plot Scale : 1:1 @ A3

