

EXTENT MAP

Legend:

- 0.5% AEP FLOOD EXTENT
(1 in 200 chance in any given year)
- 0.1% AEP FLOOD EXTENT
(1 in 1000 chance in any given year)
- High Water Mark (HWM)
- Node Point
- Point 34 Node Label (refer to table)

USER NOTE :

USERS OF THESE MAPS SHOULD REFER TO THE DETAILED DESCRIPTION OF THEIR DERIVATION, LIMITATIONS IN ACCURACY AND GUIDANCE AND CONDITIONS OF USE PROVIDED AT THE FRONT OF THIS BOUND VOLUME. IF THIS MAP DOES NOT FORM PART OF A BOUND VOLUME, IT SHOULD NOT BE USED FOR ANY PURPOSE.

Elmwood House
74 Boucher Road
Belfast
BT 12 6RZ
Northern Ireland

Office of Public Works
17-19 Lower Hatch Street
Dublin 2
Ireland

Project :
**IRISH COASTAL PROTECTION STRATEGY
STUDY - PHASE II**

Map :
SOUTH EAST COAST FLOOD EXTENT MAP

Map Type : FLOOD EXTENT
Source : TIDAL FLOODING
Map area : RURAL AREA
Scenario : MID RANGE FUTURE SCENARIO

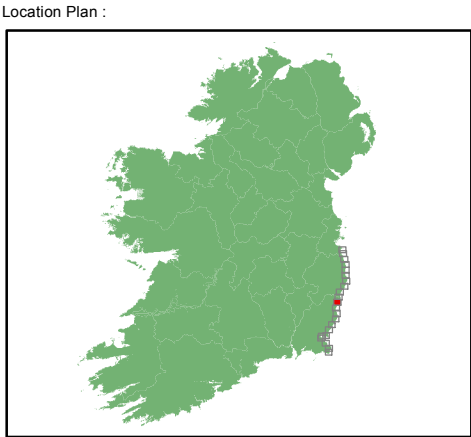
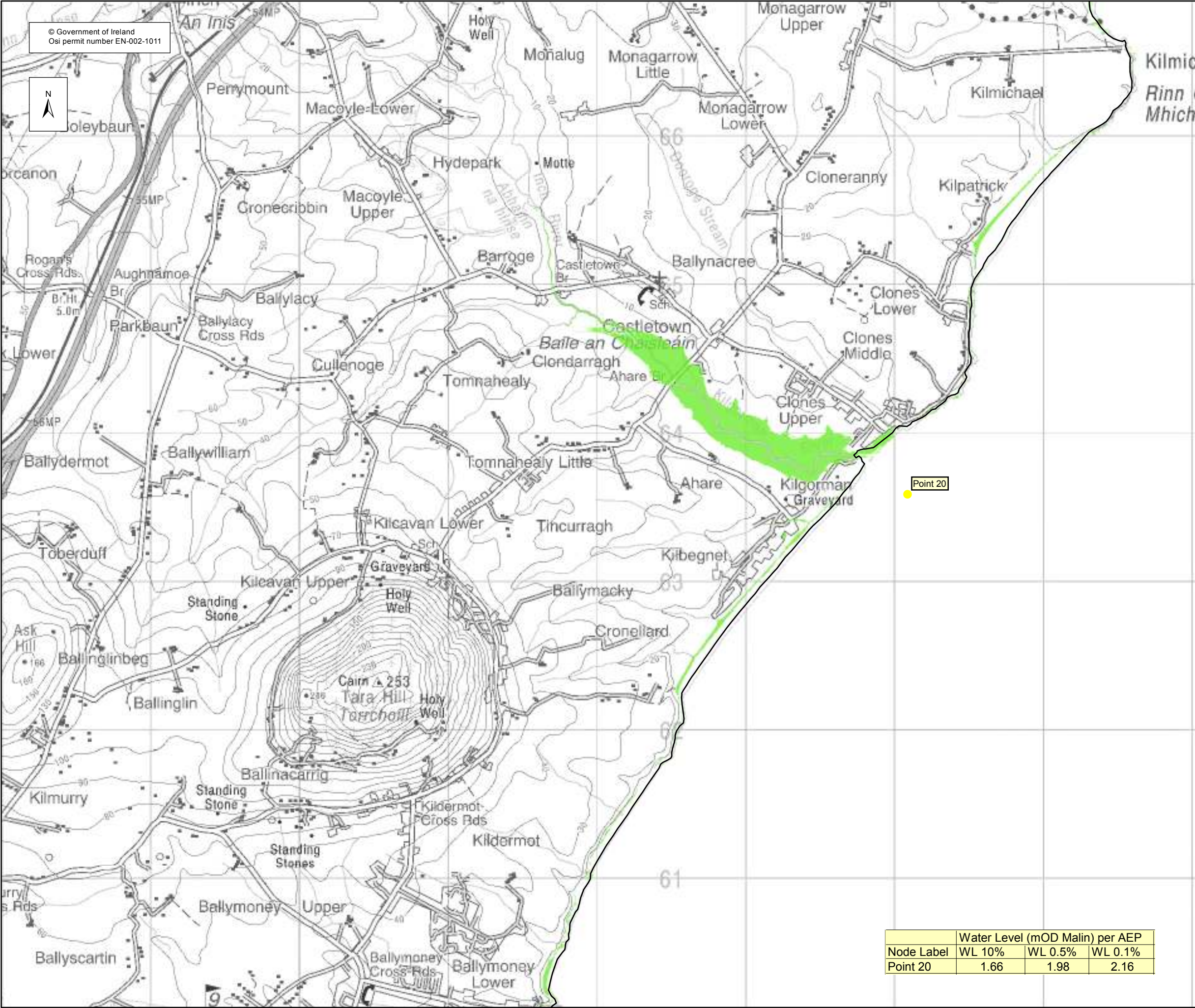
Figure By : PJW Date : Jun 2012
Checked By : JMC & JR Date : Jun 2012

Figure No. :
SE / RA / EXT / MRFS / 10

Revision
1

Drawing Scale : 1:25,000 Plot Scale : 1:1 @ A3

Node Label	Water Level (mOD Malin) per AEP		
	WL 10%	WL 0.5%	WL 0.1%
Point 18	1.62	1.95	2.13
Point 19	1.67	1.99	2.16



EXTENT MAP

Legend:

- 0.5% AEP FLOOD EXTENT
(1 in 200 chance in any given year)
- 0.1% AEP FLOOD EXTENT
(1 in 1000 chance in any given year)
- High Water Mark (HWM)
- Node Point

Point 34 Node Label (refer to table)

USER NOTE :

USERS OF THESE MAPS SHOULD REFER TO THE DETAILED DESCRIPTION OF THEIR DERIVATION, LIMITATIONS IN ACCURACY AND GUIDANCE AND CONDITIONS OF USE PROVIDED AT THE FRONT OF THIS BOUND VOLUME. IF THIS MAP DOES NOT FORM PART OF A BOUND VOLUME, IT SHOULD NOT BE USED FOR ANY PURPOSE.

Elmwood House
74 Boucher Road
Belfast
BT 12 6RZ
Northern Ireland

Office of Public Works
17-19 Lower Hatch Street
Dublin 2
Ireland

Project :
**IRISH COASTAL PROTECTION STRATEGY
STUDY - PHASE II**

Map :
SOUTH EAST COAST FLOOD EXTENT MAP

Map Type : FLOOD EXTENT
Source : TIDAL FLOODING
Map area : RURAL AREA
Scenario : MID RANGE FUTURE SCENARIO

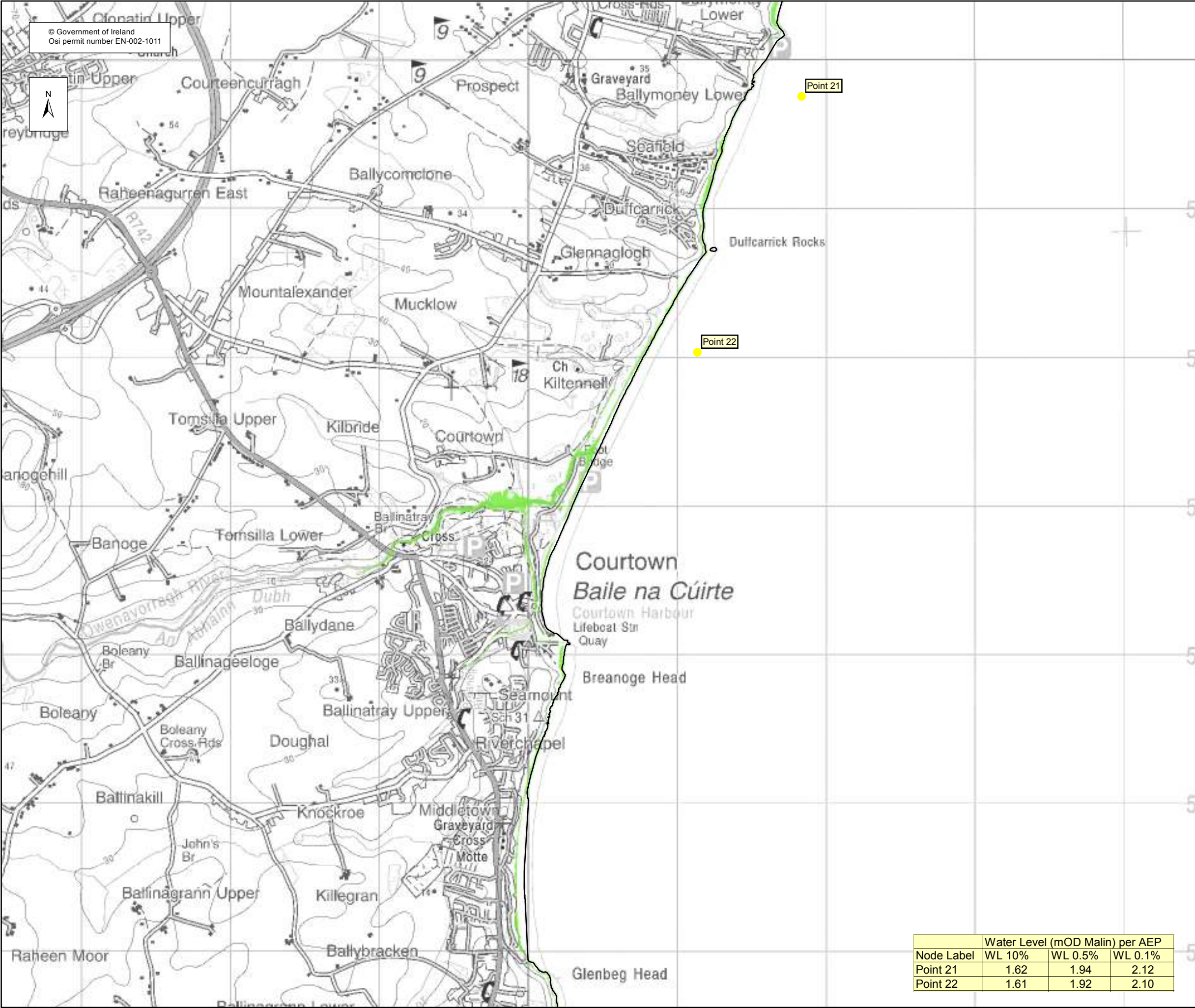
Figure By : PJW Date : Jun 2012
Checked By : JMC & JR Date : Jun 2012

Figure No. :
SE / RA / EXT / MRFS / 11

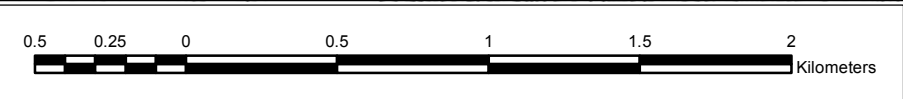
Revision
1

Drawing Scale : 1:25,000 Plot Scale : 1:1 @ A3

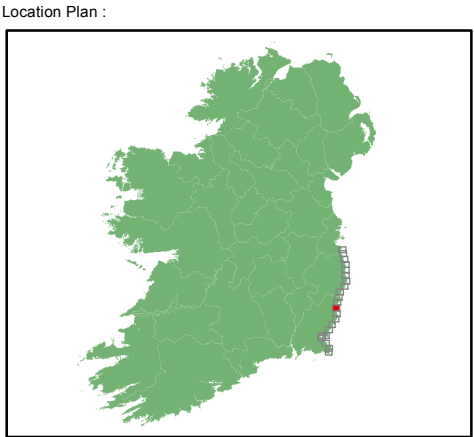
	Water Level (mOD Malin) per AEP		
Node Label	WL 10%	WL 0.5%	WL 0.1%
Point 20	1.66	1.98	2.16



© Government of Ireland
Osi permit number EN-002-1011



Node Label	Water Level (mOD Malin) per AEP		
	WL 10%	WL 0.5%	WL 0.1%
Point 21	1.62	1.94	2.12
Point 22	1.61	1.92	2.10



EXTENT MAP

- Legend:
- 0.5% AEP FLOOD EXTENT (1 in 200 chance in any given year)
 - 0.1% AEP FLOOD EXTENT (1 in 1000 chance in any given year)
 - High Water Mark (HWM)
 - Node Point
 - Point 34 Node Label (refer to table)

USER NOTE :

USERS OF THESE MAPS SHOULD REFER TO THE DETAILED DESCRIPTION OF THEIR DERIVATION, LIMITATIONS IN ACCURACY AND GUIDANCE AND CONDITIONS OF USE PROVIDED AT THE FRONT OF THIS BOUND VOLUME. IF THIS MAP DOES NOT FORM PART OF A BOUND VOLUME, IT SHOULD NOT BE USED FOR ANY PURPOSE.



Elmwood House
74 Boucher Road
Belfast
BT 12 6RZ
Northern Ireland



Office of Public Works
17-19 Lower Hatch Street
Dublin 2
Ireland

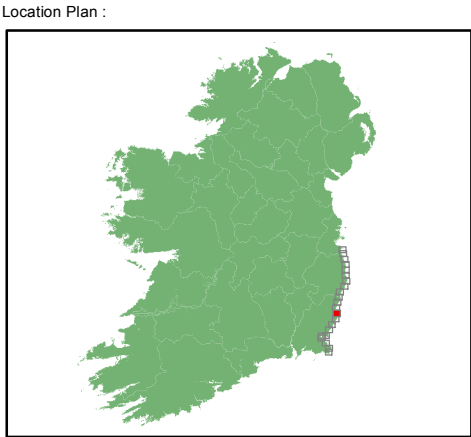
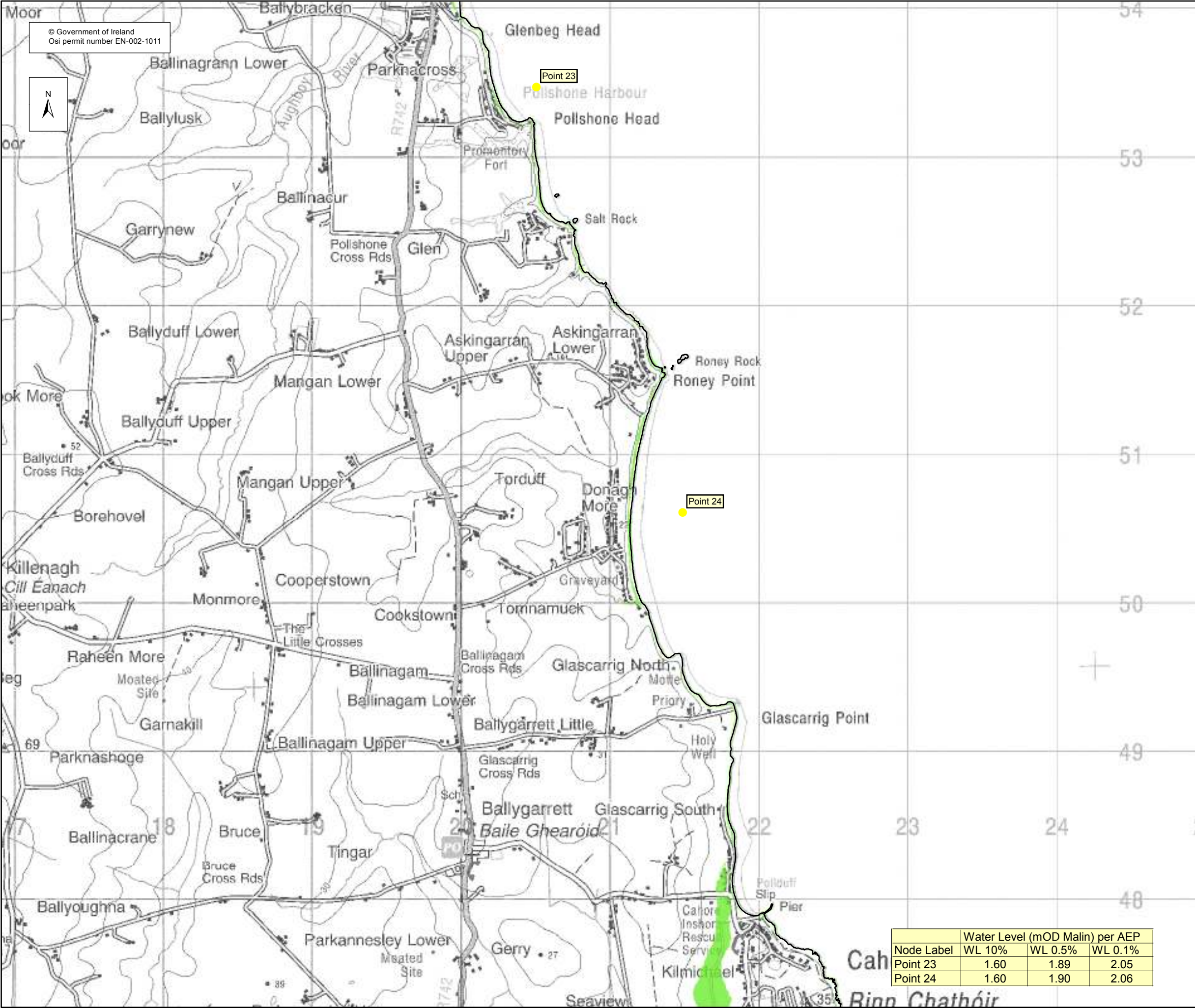
Project :
IRISH COASTAL PROTECTION STRATEGY
STUDY - PHASE II

Map :
SOUTH EAST COAST FLOOD EXTENT MAP

Map Type : FLOOD EXTENT
Source : TIDAL FLOODING
Map area : RURAL AREA
Scenario : MID RANGE FUTURE SCENARIO
Figure By : PJW Date : Jun 2012
Checked By : JMC & JR Date : Jun 2012

Figure No. : SE / RA / EXT / MRFS / 12 Revision 1

Drawing Scale : 1:25,000 Plot Scale : 1:1 @ A3



EXTENT MAP

Legend:

- 0.5% AEP FLOOD EXTENT
(1 in 200 chance in any given year)
- 0.1% AEP FLOOD EXTENT
(1 in 1000 chance in any given year)
- High Water Mark (HWM)
- Node Point
- Point 34 Node Label (refer to table)

USER NOTE :

USERS OF THESE MAPS SHOULD REFER TO THE DETAILED DESCRIPTION OF THEIR DERIVATION, LIMITATIONS IN ACCURACY AND GUIDANCE AND CONDITIONS OF USE PROVIDED AT THE FRONT OF THIS BOUND VOLUME. IF THIS MAP DOES NOT FORM PART OF A BOUND VOLUME, IT SHOULD NOT BE USED FOR ANY PURPOSE.

Elmwood House
74 Boucher Road
Belfast
BT 12 6RZ
Northern Ireland

Office of Public Works
17-19 Lower Hatch Street
Dublin 2
Ireland

Project :
IRISH COASTAL PROTECTION STRATEGY
STUDY - PHASE II

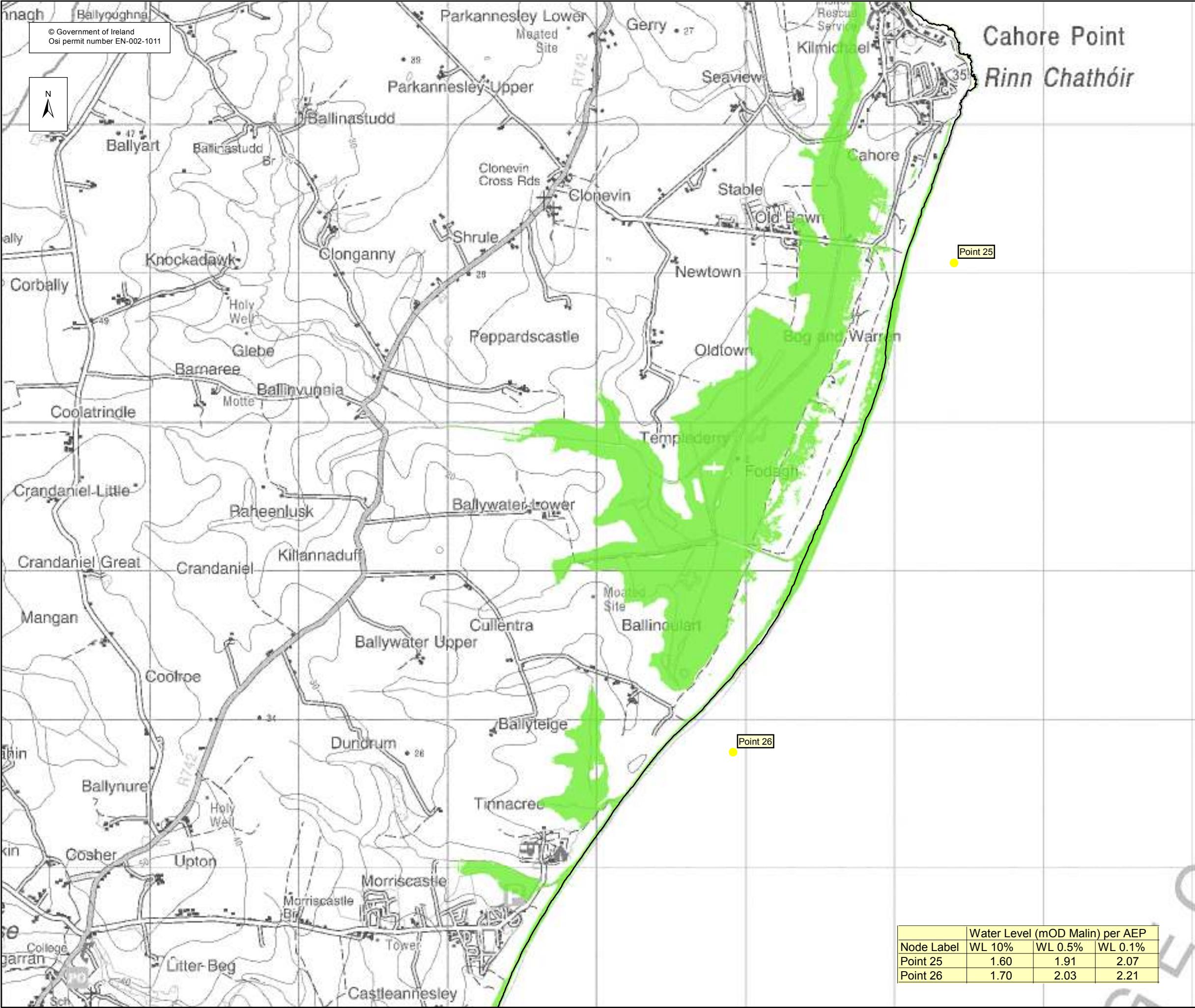
Map :
SOUTH EAST COAST FLOOD EXTENT MAP

Map Type : FLOOD EXTENT
Source : TIDAL FLOODING
Map area : RURAL AREA
Scenario : MID RANGE FUTURE SCENARIO
Figure By : PJW Date : Aug 2011
Checked By : JMC & JR Date : Aug 2011

Figure No. :
SE / RA / EXT / MRFS / 13
Revision
0

Drawing Scale : 1:25,000 Plot Scale : 1:1 @ A3

Node Label	Water Level (mOD Malin) per AEP		
	WL 10%	WL 0.5%	WL 0.1%
Point 23	1.60	1.89	2.05
Point 24	1.60	1.90	2.06

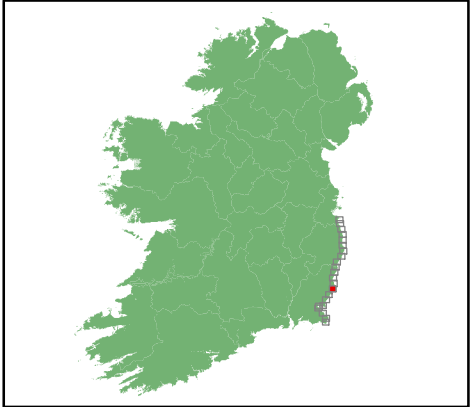


© Government of Ireland
Osi permit number EN-002-1011



Cahore Point Rinn Chathóir

Location Plan :



EXTENT MAP

Legend:

- 0.5% AEP FLOOD EXTENT
(1 in 200 chance in any given year)
- 0.1% AEP FLOOD EXTENT
(1 in 1000 chance in any given year)
- High Water Mark (HWM)
- Node Point

Point 34 Node Label (refer to table)

USER NOTE :

USERS OF THESE MAPS SHOULD REFER TO THE DETAILED DESCRIPTION OF THEIR DERIVATION, LIMITATIONS IN ACCURACY AND GUIDANCE AND CONDITIONS OF USE PROVIDED AT THE FRONT OF THIS BOUND VOLUME. IF THIS MAP DOES NOT FORM PART OF A BOUND VOLUME, IT SHOULD NOT BE USED FOR ANY PURPOSE.



Elmwood House
74 Boucher Road
Belfast
BT 12 6RZ
Northern Ireland



Office of Public Works
17-19 Lower Hatch Street
Dublin 2
Ireland

Project :

IRISH COASTAL PROTECTION STRATEGY
STUDY - PHASE II

Map :

SOUTH EAST COAST FLOOD EXTENT MAP

Map Type : FLOOD EXTENT

Source : TIDAL FLOODING

Map area : RURAL AREA

Scenario : MID RANGE FUTURE SCENARIO

Figure By : PJW

Date : Aug 2011

Checked By : JMC & JR

Date : Aug 2011

Figure No. :

SE / RA / EXT / MRFS / 14

Revision

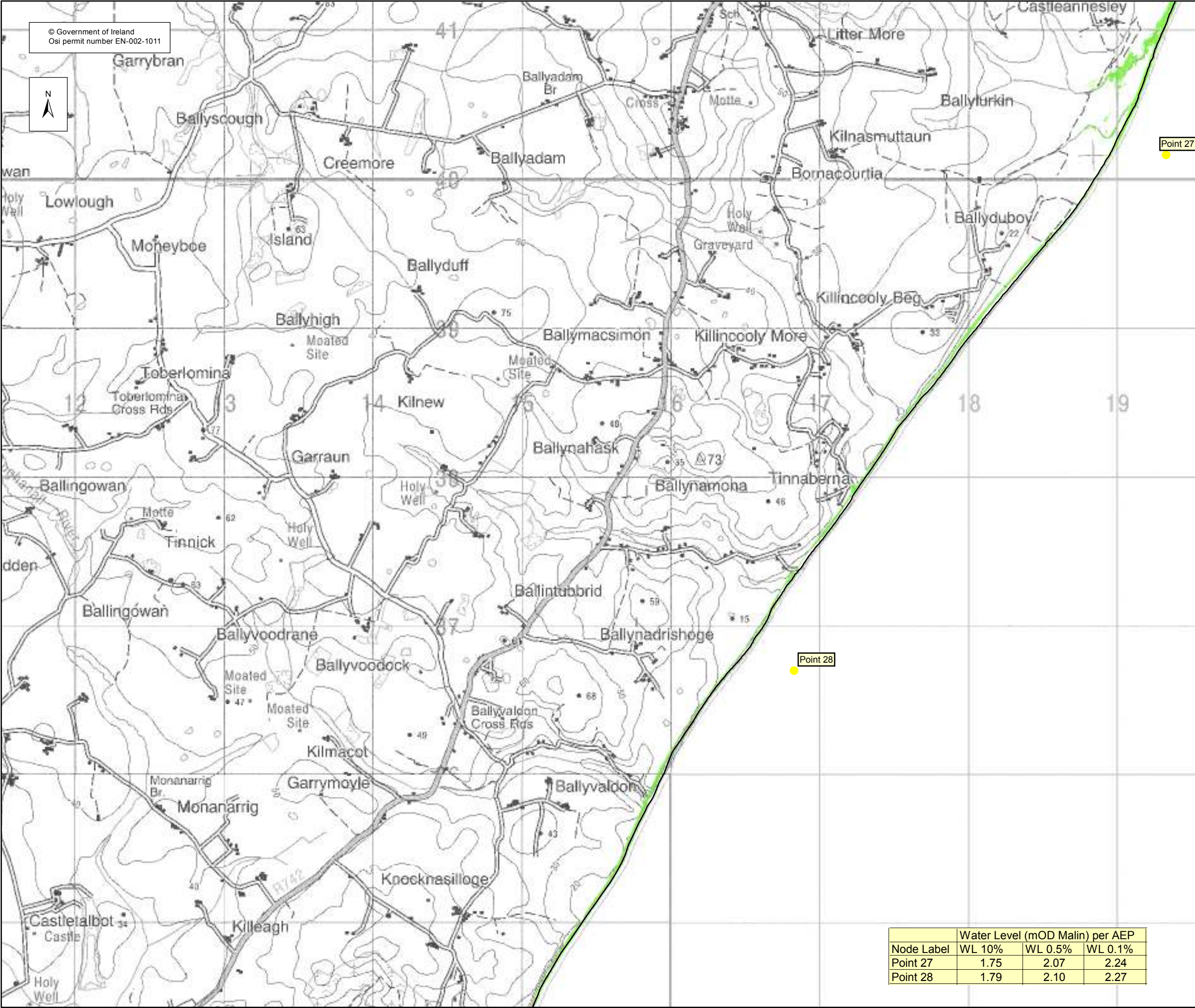
0

Drawing Scale : 1:25,000

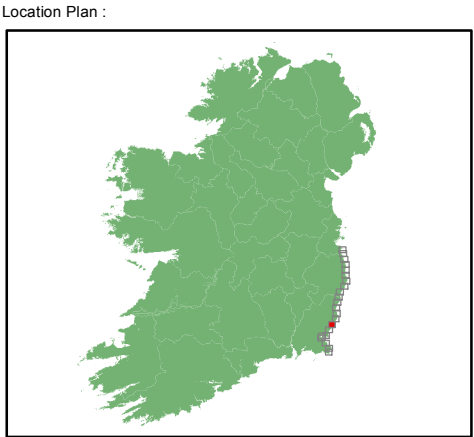
Plot Scale : 1:1 @ A3

Node Label	Water Level (mOD Malin) per AEP		
	WL 10%	WL 0.5%	WL 0.1%
Point 25	1.60	1.91	2.07
Point 26	1.70	2.03	2.21





© Government of Ireland
Osi permit number EN-002-1011



EXTENT MAP

Legend:

- 0.5% AEP FLOOD EXTENT
(1 in 200 chance in any given year)
- 0.1% AEP FLOOD EXTENT
(1 in 1000 chance in any given year)
- High Water Mark (HWM)
- Node Point

Point 34 Node Label (refer to table)

USER NOTE :

USERS OF THESE MAPS SHOULD REFER TO THE DETAILED DESCRIPTION OF THEIR DERIVATION, LIMITATIONS IN ACCURACY AND GUIDANCE AND CONDITIONS OF USE PROVIDED AT THE FRONT OF THIS BOUND VOLUME. IF THIS MAP DOES NOT FORM PART OF A BOUND VOLUME, IT SHOULD NOT BE USED FOR ANY PURPOSE.



Elmwood House
74 Boucher Road
Belfast
BT 12 6RZ
Northern Ireland



Office of Public Works
17-19 Lower Hatch Street
Dublin 2
Ireland

Project :

IRISH COASTAL PROTECTION STRATEGY
STUDY - PHASE II

Map :

SOUTH EAST COAST FLOOD EXTENT MAP

Map Type : FLOOD EXTENT

Source : TIDAL FLOODING

Map area : RURAL AREA

Scenario : MID RANGE FUTURE SCENARIO

Figure By : PJW Date : Aug 2011

Checked By : JMC & JR Date : Aug 2011

Figure No. :

SE / RA / EXT / MRFS / 15

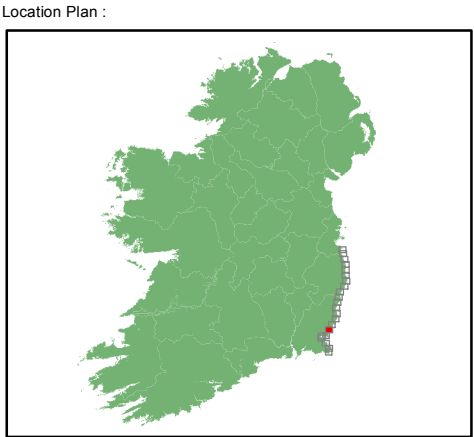
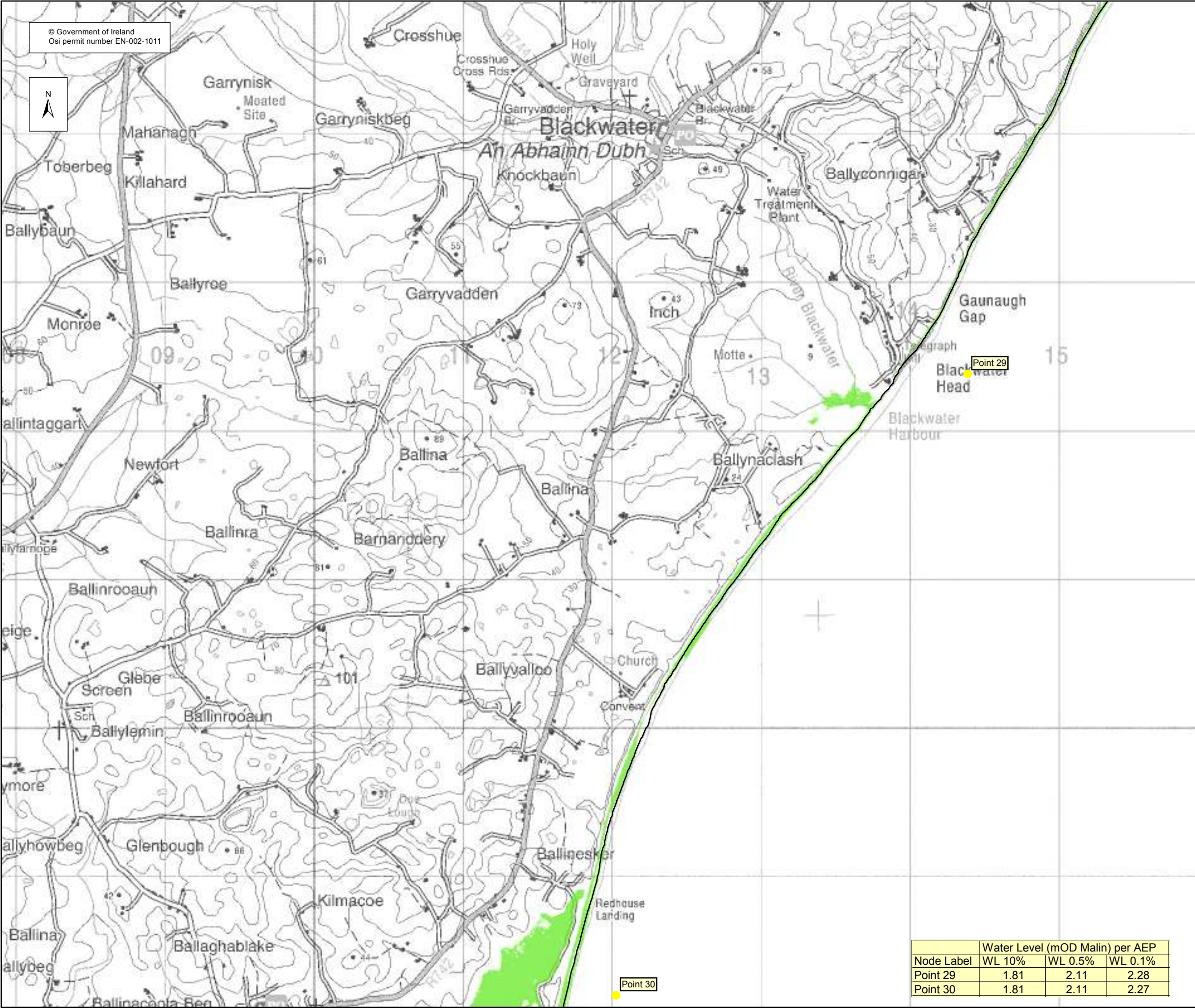
Revision

0

Drawing Scale : 1:25,000

Plot Scale : 1:1 @ A3

Water Level (mOD Malin) per AEP			
Node Label	WL 10%	WL 0.5%	WL 0.1%
Point 27	1.75	2.07	2.24
Point 28	1.79	2.10	2.27



EXTENT MAP

Legend:

- 0.5% AEP FLOOD EXTENT
(1 in 200 chance in any given year)
- 0.1% AEP FLOOD EXTENT
(1 in 1000 chance in any given year)
- High Water Mark (HWM)
- Node Point
- Point 34 Node Label (refer to table)

USER NOTE :

USERS OF THESE MAPS SHOULD REFER TO THE DETAILED DESCRIPTION OF THEIR DERIVATION, LIMITATIONS IN ACCURACY AND GUIDANCE AND CONDITIONS OF USE PROVIDED AT THE FRONT OF THIS BOUND VOLUME. IF THIS MAP DOES NOT FORM PART OF A BOUND VOLUME, IT SHOULD NOT BE USED FOR ANY PURPOSE.

Elmwood House
74 Boucher Road
Belfast
BT 12 6RZ
Northern Ireland

Office of Public Works
17-19 Lower Hatch Street
Dublin 2
Ireland

Project :
**IRISH COASTAL PROTECTION STRATEGY
STUDY - PHASE II**

Map :
SOUTH EAST COAST FLOOD EXTENT MAP

Map Type : FLOOD EXTENT
Source : TIDAL FLOODING
Map area : RURAL AREA
Scenario : MID RANGE FUTURE SCENARIO

Figure By : PJW Date : Aug 2011
Checked By : JMC & JR Date : Aug 2011

Figure No. :
SE / RA / EXT / MRFS / 16

Revision
0

Drawing Scale : 1:25,000 Plot Scale : 1:1 @ A3

	Water Level (mOD Malin) per AEP		
Node Label	WL 10%	WL 0.5%	WL 0.1%
Point 29	1.81	2.11	2.28
Point 30	1.81	2.11	2.27