

Location Map



Existing



Proposed

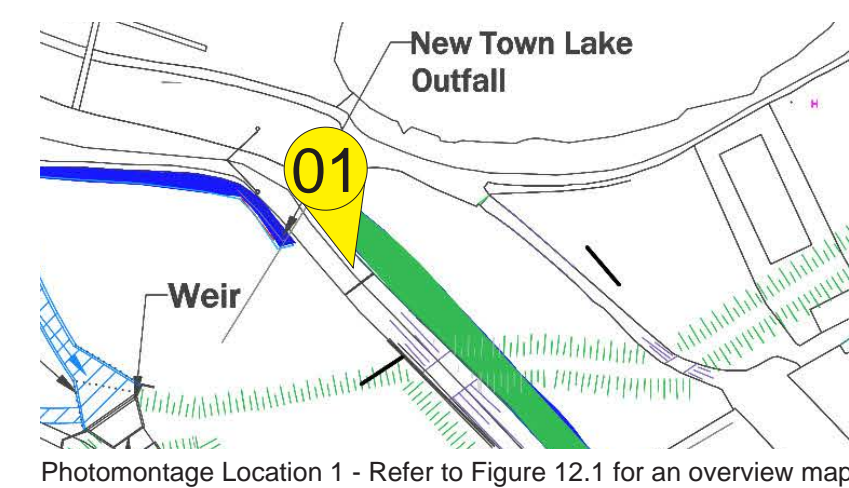


Figure 12.2 - Photomontage 1 (Panoramic)
View south east from Blackcastle Road

Date photo taken:	15.05.2014	Camera height:	1.6m
Time photo taken:	12.21pm	Camera type:	Canon EOS 5D Mark III
Viewpoint location:	E210850 N171726	Lens type / focal length:	Canon, 50mm fixed lens
Viewpoint elevation:	120m	Recommended viewing distance:	A3: 30-50cm, A2: 50-70cm
Field of view:	78°	Direction of view:	SE



Existing



Proposed

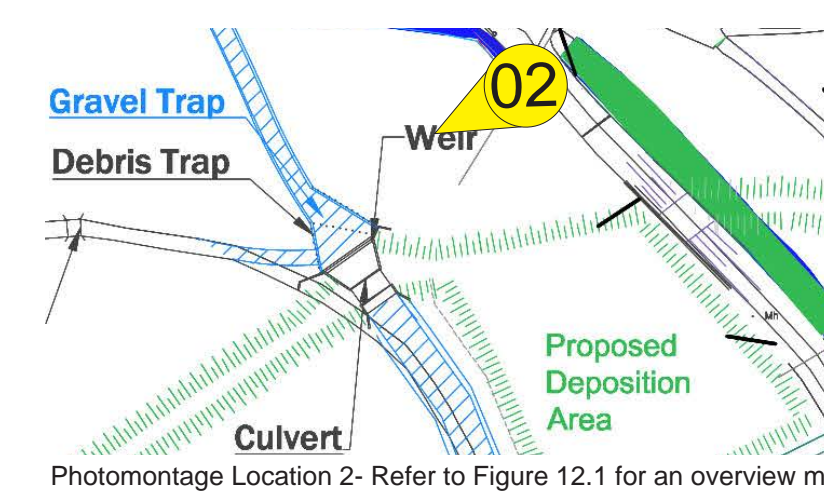


Figure 12.3 - Photomontage 2 (Panoramic)
View south west from Blackcastle Road

Date photo taken:	15.05.2014	Camera height:	1.6m
Time photo taken:	12.35pm	Camera type:	Canon EOS 5D Mark III
Viewpoint location:	E210849 N171715	Lens type / focal length:	Canon, 50mm fixed lens
Viewpoint elevation:	118m	Recommended viewing distance:	A3: 30-50cm, A2: 50-70cm
Field of view:	92°	Direction of view:	SW



Existing



Proposed

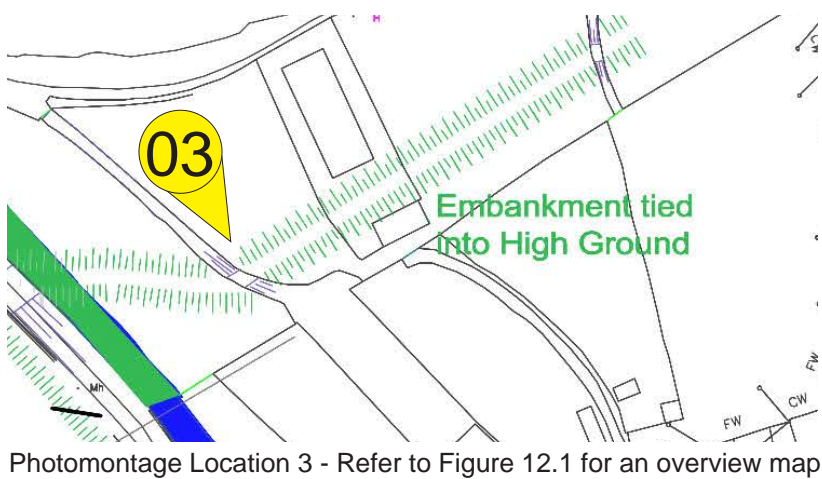


Figure 12.4 - Photomontage 3
View south east within Town Park

Date photo taken:	15.05.2014	Camera height:	1.6m
Time photo taken:	12:50pm	Camera type:	Canon EOS 5D Mark III
Viewpoint location:	E210910 N171708	Lens type / focal length:	Canon, 50mm fixed lens
Viewpoint elevation:	112m	Recommended viewing distance:	A3: 30-50cm, A2: 50-70cm
Field of view:	39.6°	Direction of view:	SE



Existing



Proposed

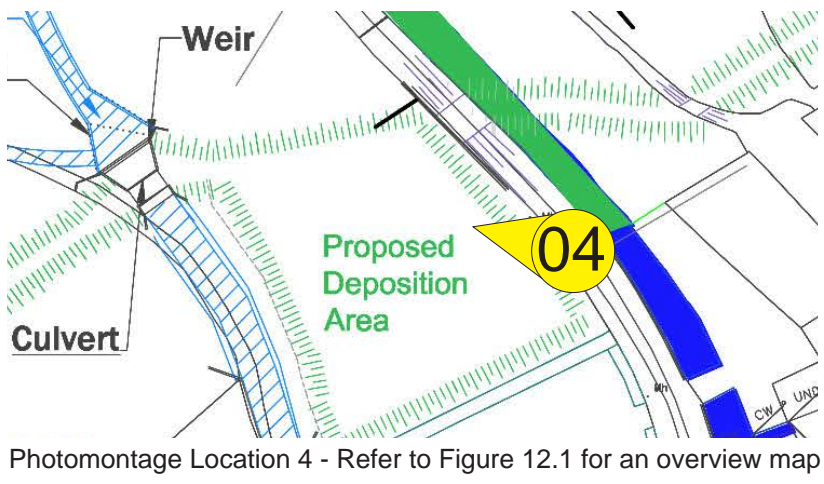


Figure 12.5 - Photomontage 4 (Panoramic)
View west from Blackcastle Road

Date photo taken:	15.05.2014	Camera height:	1.6m
Time photo taken:	12.45pm	Camera type:	Canon EOS 5D Mark III
Viewpoint location:	E210904 N171662	Lens type / focal length:	Canon, 50mm fixed lens
Viewpoint elevation:	118m	Recommended viewing distance:	A3: 30-50cm, A2: 50-70cm
Field of view:	86°	Direction of view:	W



Existing



Proposed

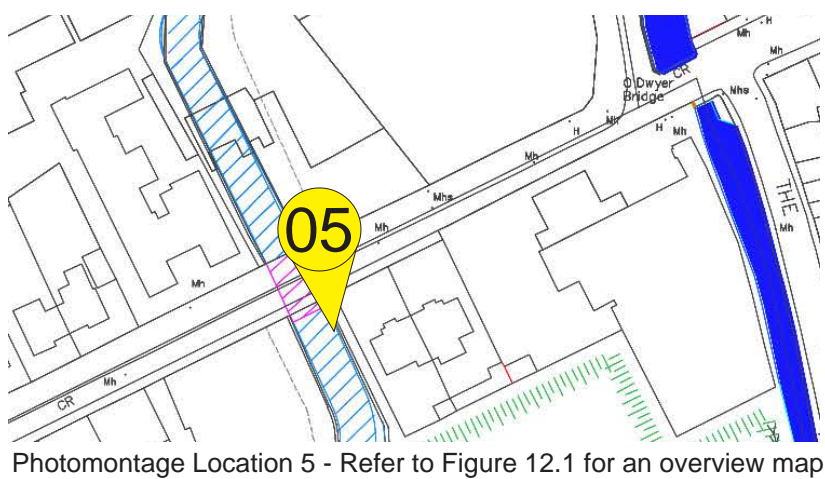


Figure 12.6 - Photomontage 5
 View south from Richmond Road at Hassett's Tyre Garage

Date photo taken:	15.05.2014	Camera height:	1.6m
Time photo taken:	1:05pm	Camera type:	Canon EOS 5D Mark III
Viewpoint location:	E210869 N171518	Lens type / focal length:	Canon, 50mm fixed lens
Viewpoint elevation:	112m	Recommended viewing distance:	A3: 30-50cm, A2: 50-70cm
Field of view:	39.6°	Direction of view:	S



Existing



Proposed

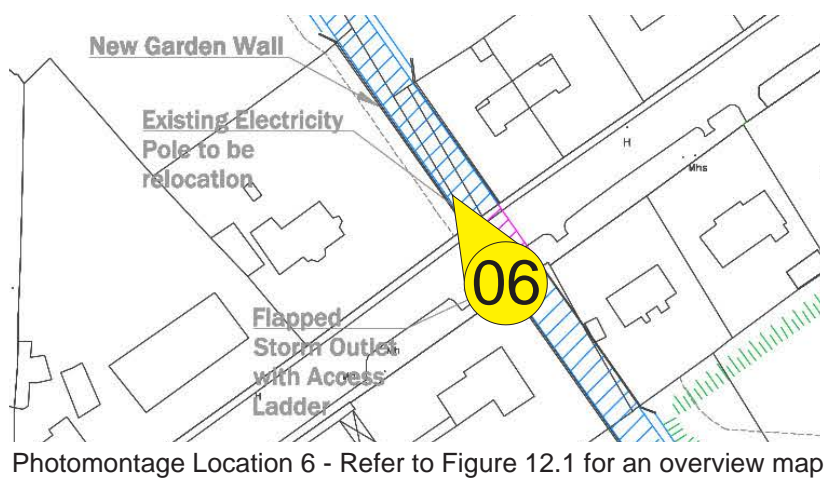


Figure 12.7 - Photomontage 6
View north west from Church Street

Date photo taken:	15.05.2014	Camera height:	1.6m
Time photo taken:	2.42pm	Camera type:	Canon EOS 5D Mark III
Viewpoint location:	E210965 N171197	Lens type / focal length:	Canon, 50mm fixed lens
Viewpoint elevation:	108m	Recommended viewing distance:	A3: 30-50cm, A2: 50-70cm
Field of view:	39.6°	Direction of view:	NW



Existing



Proposed

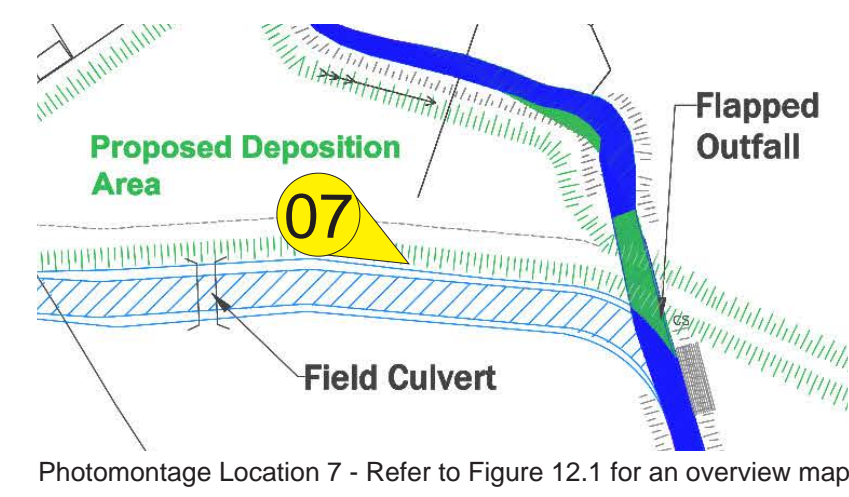


Figure 12.8 - Photomontage 7 (Panoramic)
 View south east towards flapped outfall

Date photo taken:	11.07.14	Camera height:	1.6m
Time photo taken:	12.45pm	Camera type:	Canon EOS 5D Mark III
Viewpoint location:	E211089 N171158	Lens type / focal length:	Canon, 50mm fixed lens
Viewpoint elevation:	117m	Recommended viewing distance:	A3: 30-50cm, A2: 50-70cm
Field of view:	78°	Direction of view:	SE



Existing



Proposed

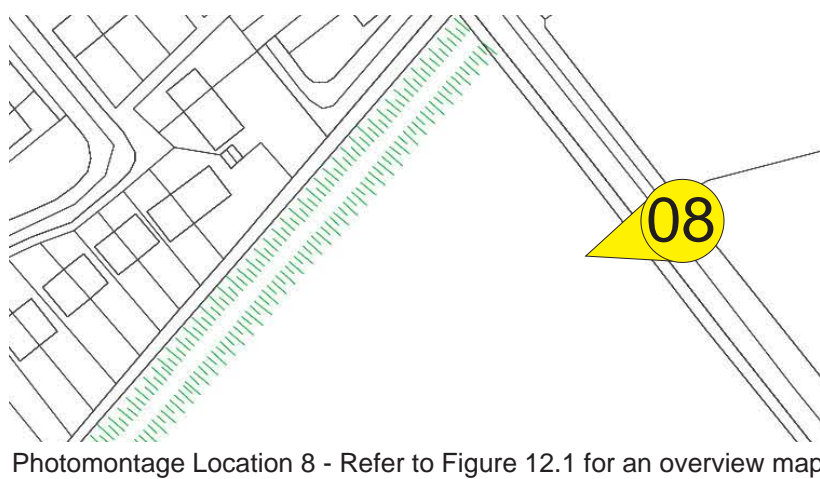


Figure 12.9 - Photomontage 8
View south west from Railway Road

Date photo taken:	15.05.2014	Camera height:	1.6m
Time photo taken:	3.35pm	Camera type:	Canon EOS 5D Mark III
Viewpoint location:	E211766 N171055	Lens type / focal length:	Canon, 50mm fixed lens
Viewpoint elevation:	111m	Recommended viewing distance:	A3: 30-50cm, A2: 50-70cm
Field of view:	39.6°	Direction of view:	SW



Figure 12.10 - Artistic impression along section of open channel