
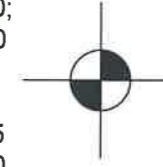


ING:
E: 322,600;
N: 311,250

ITM:
E: 722,525
N: 811,260



Legend:

- Area B - Section 2 Lease Area
0.0437Ha
- Wall to be completed pursuant to
2002 Section 2 Lease
(2052/2001/CML)
0.0258Ha

Ordnance Survey Ireland Licence No. EN 0061908
© Ordnance Survey Ireland/Government of Ireland

Foreshore Reference Number:
FS006748

Drawing Prepared By:
Shane McCarthy
Shane McCarthy B.Eng., MIEI, C.Eng.
Chartered Engineer

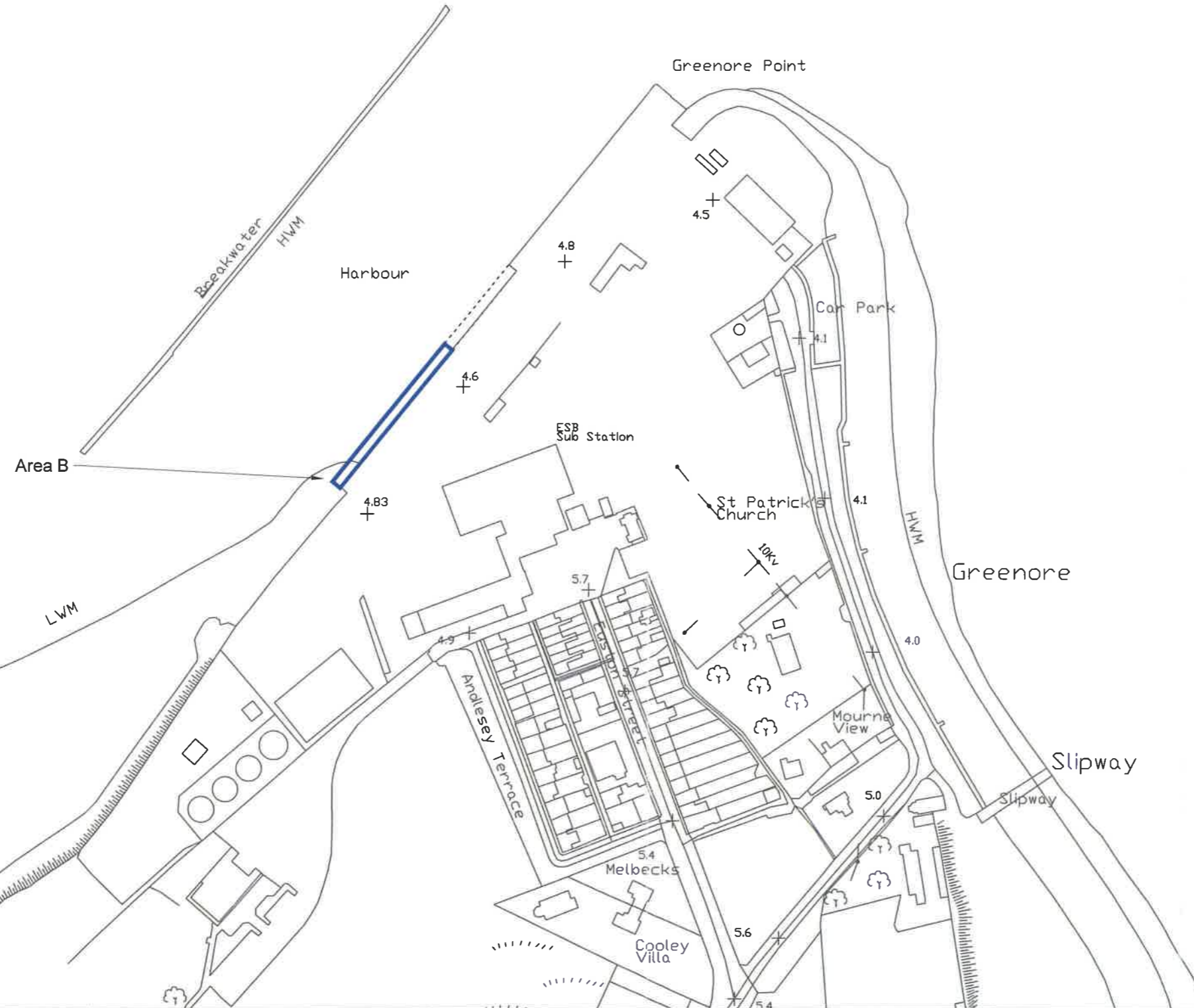
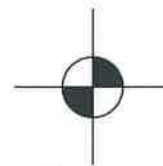
Cronin Millar (a ByrneLooby Company)
3 Westbourne Place
Cobh
Co. Cork
22 January 2019

ACCEPTED FOR LEASE

PJ Shaw 25/11/2019
PJ Shaw B.ENG. M.I.E.I.
An Roinn Tithíochta, Pleanáil,
Pobail agus Rialtais Áitiúil
Department of Housing, Planning,
Community and Local Government

ING:
E: 322,000;
N: 310,700

ITM:
E: 721925
N: 810710



Cronin Millar
a BYRNELOOBY company

3 Westbourne Place
Cobh
Co. Cork

Ph: 021 4815441
email: Cobh@ByrneLooby.com
website: www.ByrneLooby.com

This drawing to be read in conjunction with all other ByrneLooby drawings and any other relevant information.

No dimensions are to be scaled from this drawing.

Unless noted otherwise, all dimensions are in millimeters and all levels are in meters from the noted datum.

Copyright reserved.

03	Final Issue	22/01/19	TJOC	SMC
02	Revised Foreshore Application	05/09/17	PM	SMC
01	Draft for WMA	18/08/17	PM	SMC
Rev.	Description:	Date:	Drawn:	Checked:

Client:	Greenore Port
Project:	Development of Berth No.2

Title: Foreshore Lease Map		
Scale: 1:2,500	Sheet Size: A3	Date: 30/06/2017
Drawn By: PM	Checked By: SMC	Drawing No: CM983_MA_0503_DWG_03