



An Roinn Talmhaíochta,
Bia agus Mara
Department of Agriculture,
Food and the Marine

Water Quality Review Implementation Map User Manual

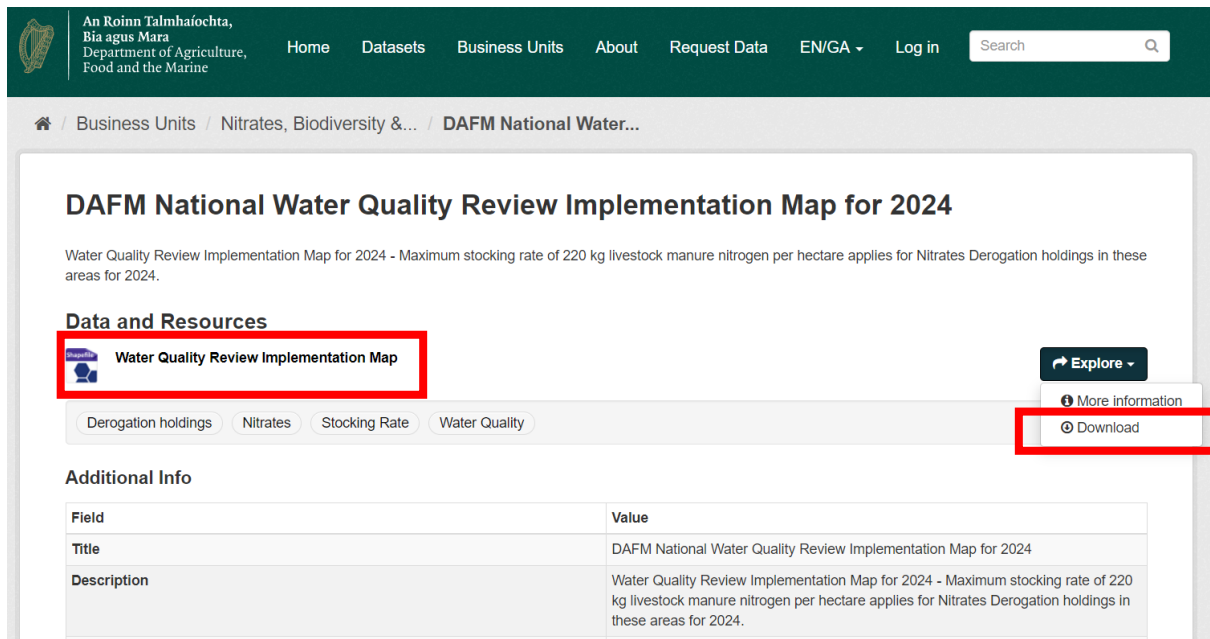
(October 2023)

1. Water Quality Review Implementation Map (2024)

The new **Water Quality Review Implementation Map for 2024** has been published and is available to download under this link:

<https://opendata.agriculture.gov.ie/dataset/national-water-quality>

Click on the Explore button to download the shapefile:



An Roinn Talmhaíochta, Bia agus Mara
Department of Agriculture, Food and the Marine

Home Datasets Business Units About Request Data EN/GA - Log in Search

Business Units / Nitrates, Biodiversity &... / DAFM National Water...

DAFM National Water Quality Review Implementation Map for 2024

Water Quality Review Implementation Map for 2024 - Maximum stocking rate of 220 kg livestock manure nitrogen per hectare applies for Nitrates Derogation holdings in these areas for 2024.

Data and Resources

Water Quality Review Implementation Map Explore -

More information
Download

Derogation holdings Nitrates Stocking Rate Water Quality

Additional Info

| Field | Value |
|-------------|--|
| Title | DAFM National Water Quality Review Implementation Map for 2024 |
| Description | Water Quality Review Implementation Map for 2024 - Maximum stocking rate of 220 kg livestock manure nitrogen per hectare applies for Nitrates Derogation holdings in these areas for 2024. |

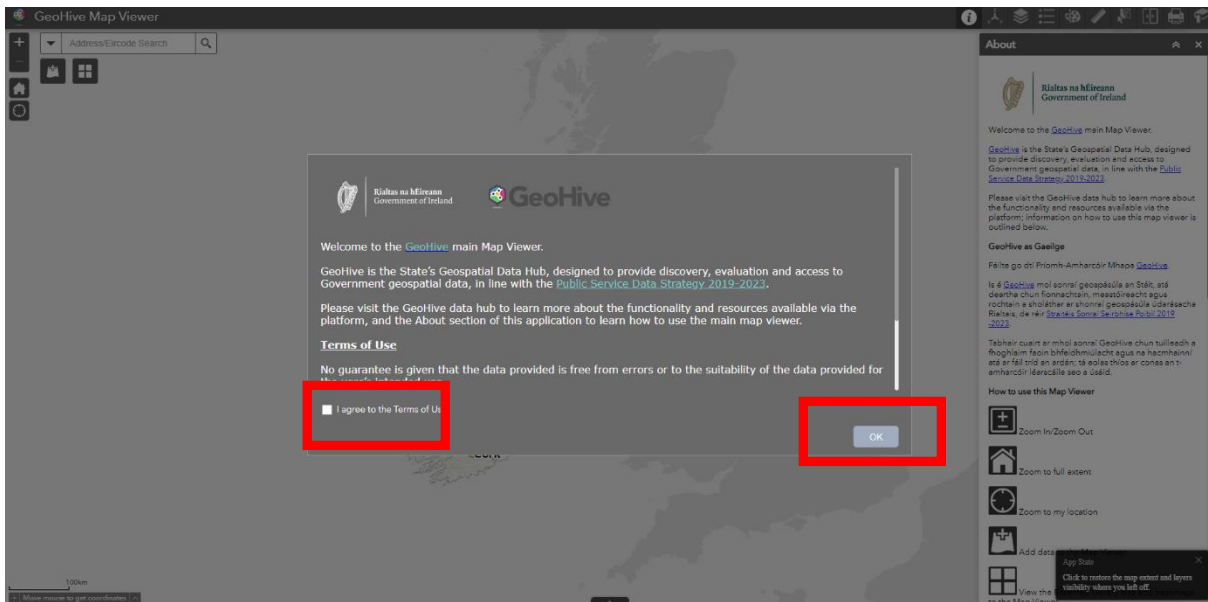
Save the file on your computer. The data is compressed in a zip folder and can be only viewed in the map viewer.

2. GeoHive Viewer

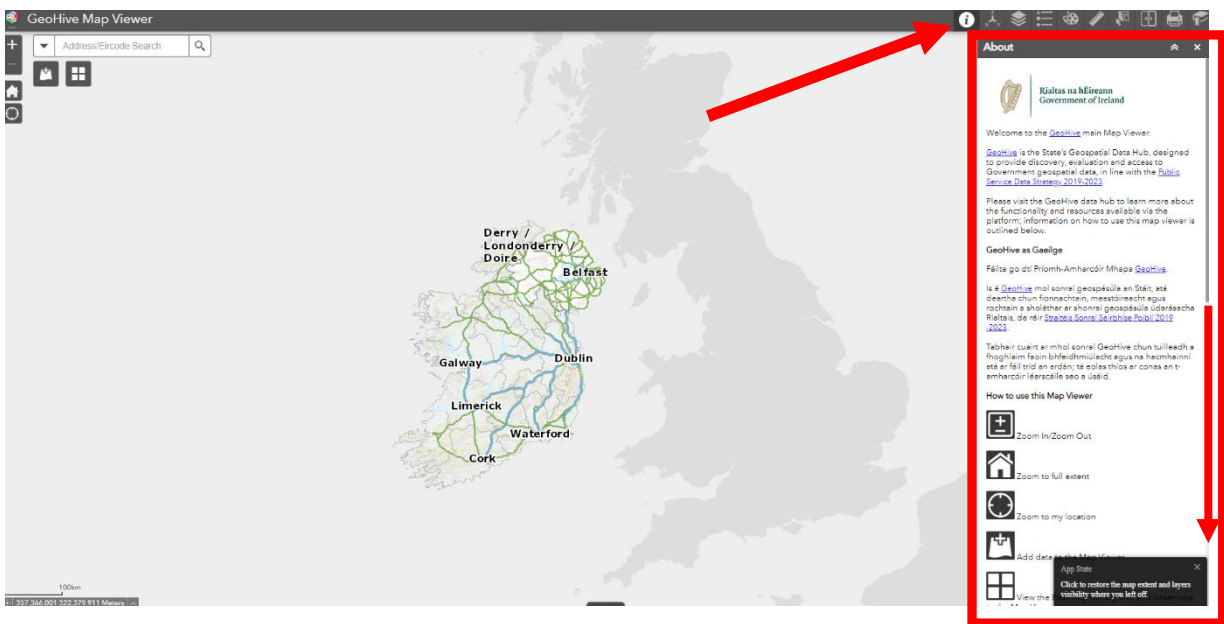
To view the map, it is recommended to use GeoHive viewer available under this link:

<https://webapps.geohive.ie/mapviewer/index.html>

GeoHive is the State's Geospatial Data Hub, designed to provide discovery, evaluation and access to Government geospatial data, in line with the Public Service Data Strategy 2019 -2023. When presented with the Welcome Screen: tick the box to agree with the terms and conditions and click OK.



Short introduction to this Map Viewer is displayed in the window to the right. More detailed manuals and FAQ can be accessed through the links (scroll down to access the links in the viewer):



Manual:

<https://www.arcgis.com/sharing/rest/content/items/3ea465da842a4546b7cef1ba22e4cbd7/data>

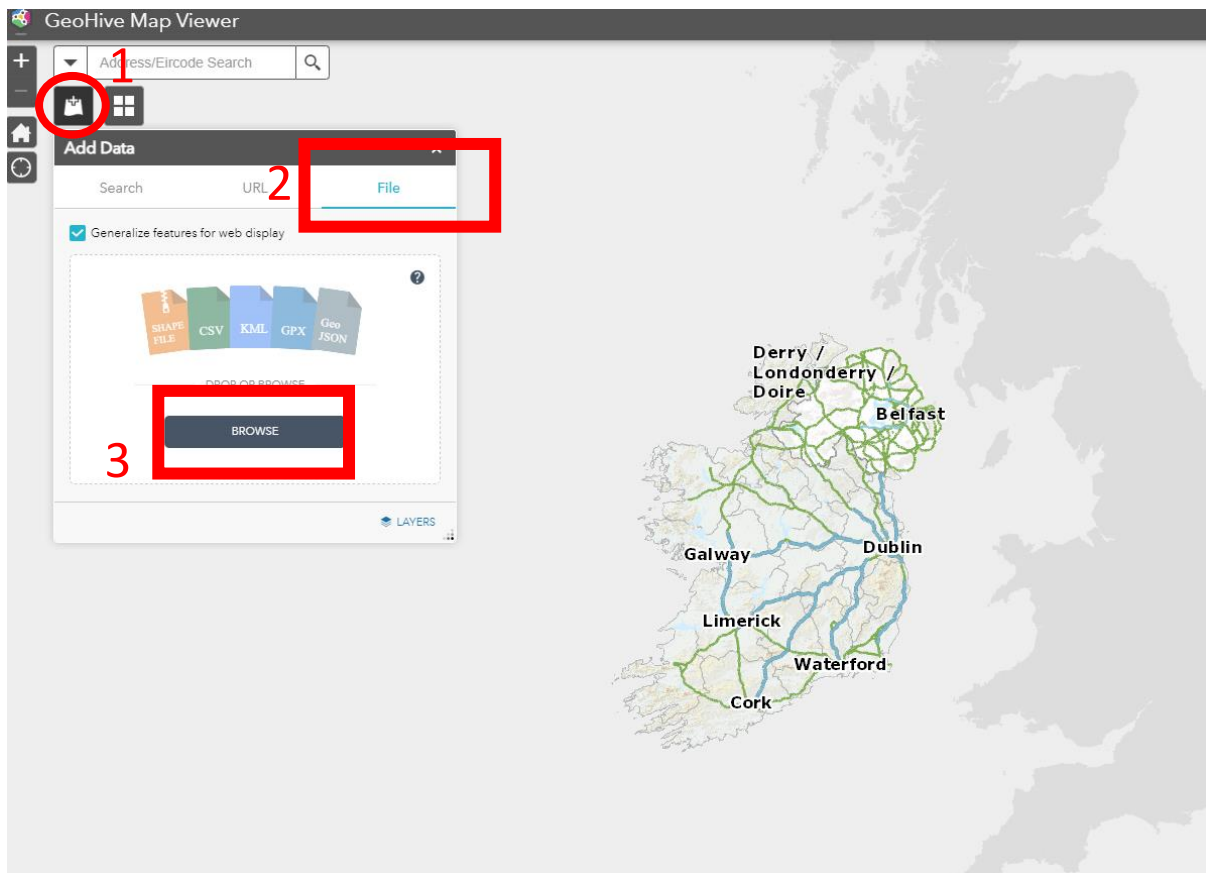
FAQ:

<https://www.geohive.ie/pages/helpfaq>

3. Viewing the Map

To upload the zip folder with the Water Quality Review Implementation Map:

1. Press the Add Data button.
2. Press the File tab within the Add Data window. The active tab turns blue, and you are presented with a new window to add data to the Map Viewer.
3. Press Browse to search your computer for the data you would like to upload to the Map Viewer:



Select the zip folder saved on your computer and click ok to display the data in the viewer.

Legend:

- The blue shaded area is – “Maximum stocking rate of 220 kg livestock manure nitrogen per hectare applies for Nitrates Derogation holdings in these areas for 2024.”
- Non-shaded area is the rest of the country and is “Maximum stocking rate of 250 kg livestock manure nitrogen per hectare applies for Nitrates Derogation holdings in these areas for 2024.”

Note: For Commonage land a maximum stocking rate of 50 kg livestock manure nitrogen per hectare continues to apply for all farmers regardless of derogation status.

