





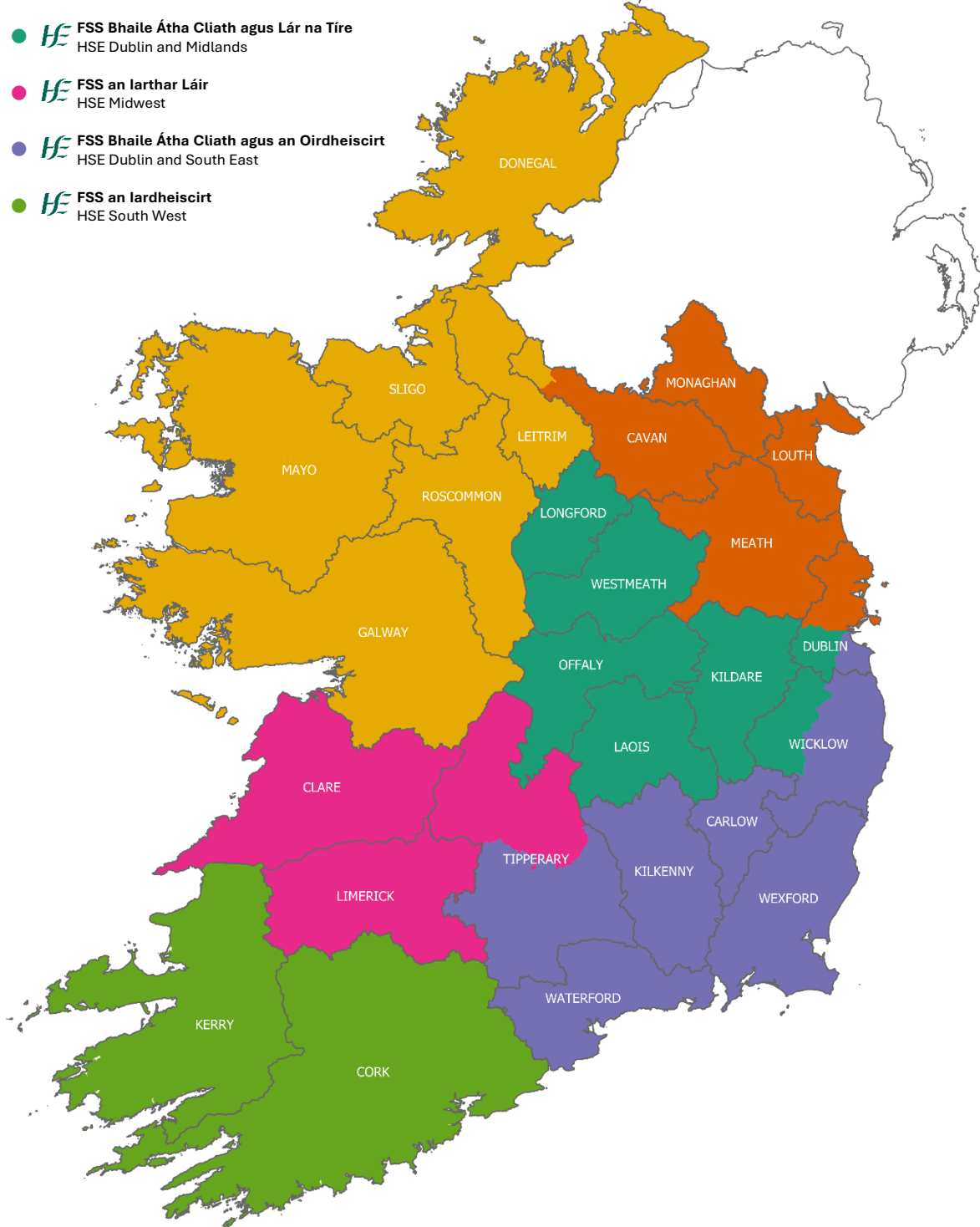


Map of HSE Health Regions and County Boundaries¹

-  **FSS an Iarthair agus an Iarthuaiscirt**
HSE West and North West
-  **FSS Bhaile Átha Cliath agus an Oirthuaiscirt**
HSE Dublin and North East
-  **FSS Bhaile Átha Cliath agus Lár na Tíre**
HSE Dublin and Midlands
-  **FSS an Iarthar Láir**
HSE Midwest
-  **FSS Bhaile Átha Cliath agus an Oirdheiscirt**
HSE Dublin and South East
-  **FSS an Iardheiscirt**
HSE South West



¹ West county Wicklow continues to be aligned with Kildare for health services, and a small portion of west county Cavan continues to be aligned with Sligo/Leitrim for health services, in recognition of existing patient flow patterns.