



H62
 Ennistymon Community Hospital

Legend

Destinations

- Fire Stations (FS)
- Food Distribution Centers (FDC)
- Hospitals and Ambulance Centres (H)
- Local Authority Depots (LAD)
- Power Stations (PS)
- RNLI Lifeboat Station (LB)
- Island Community (IC)

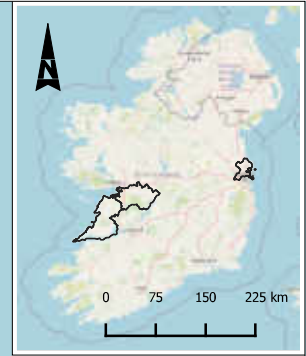
Critical Infrastructure Routes

- Critical Infrastructure Links: Regional
- Critical Infrastructure Links: Local

0 200 400 600 800 1,000 m
 SCALE 1:25,000 @ A4

Basemap © OpenStreetMap contributors

				Client: Climate Action Regional Office Project: Development of Critical Infrastructure Routes			Title: DESTINATIONS & CRITICAL INFRASTRUCTURE ROUTES H62		
	1 Destinations & Critical Infrastructure Routes NS 01/07 MT DK 2 Destinations & Critical Infrastructure Routes MT 08/11 DK DK 3 Destinations & Critical Infrastructure Routes 19/1 23/01 23/01 23/01	Atkins House, 150-155 Airside Business Park, Swords, Co. Dublin Tel (+353) 01 810 8000 Fax (+353) 01 810 8001	Unit 2B, 2200 Cork Airport Business Park, Cork Tel (+353) 021 429 0300 Fax (+353) 021 429 0360	1st Floor Technology House Parkmore Technology Park, Galway Tel (+353) 091 786 050 Fax (+353) 091 779 830	Original Scale: 1:25,000 @ A4 Status: 5209631_HTR_GIS_2_3	Design/Drawn: MT Date: 23.01.23	Checked: DK Date: 23.01.23	Authorised: DK Date: 23.01.23	Revision: 3



IC1
Aughinish Island Community



0 400 800 1,200 1,600 2,000 m

SCALE 1:50,000 @ A4

Basemap © OpenStreetMap contributors

Legend

Destinations

- Fire Stations (FS)
- Food Distribution Centers (FDC)
- Hospitals and Ambulance Centres (H)
- Local Authority Depots (LAD)
- Power Stations (PS)
- RNLI Lifeboat Station (LB)
- Island Community (IC)

Critical Infrastructure Routes

- Critical Infrastructure Links: Regional
- Critical Infrastructure Links: Local

INFORMATION			
Title			
DESTINATIONS & CRITICAL INFRASTRUCTURE ROUTES IC1			
Purpose			
Development of Critical Infrastructure Routes			
Original Scale			
1:50,000 @ A4			
Design/Drawn			
MT	DK	DK	DK
Date			
23.01.23	23.01.23	23.01.23	23.01.23
Status			
5209631_HTR_GIS_2_3			
Number			
3			

1	Destinations & Critical Infrastructure Routes	NS	01/07	MT	DK
2	Destinations & Critical Infrastructure Routes	MT	08/11	DK	DK
19.9	Destinations & Critical Infrastructure Routes	HT	23/01	DK/1	DK/1

Atkins House, 150-155 Airside Business Park, Swords, Co. Dublin
Tel (+353) 01 810 8000 Fax (+353) 01 810 8001

Unit 2B, 2200 Cork Airport Business Park, Cork
Tel (+353) 021 429 0300 Fax (+353) 021 429 0360

Tel Floor Technology House Parkmore Technology Park, Galway
Tel (+353) 091 786 050 Fax (+353) 091 779 830

Client
Climate Action Regional Office

Project
Development of Critical Infrastructure Routes



LAD001
Kilrush

0 200 400 600 800 1,000 m

SCALE 1:25,000 @ A4

Legend

Destinations

- Fire Stations (FS)
- Food Distribution Centers (FDC)
- Hospitals and Ambulance Centres (H)
- Local Authority Depots (LAD)
- Power Stations (PS)
- RNLI Lifeboat Station (LB)
- Island Community (IC)

Critical Infrastructure Routes

- Critical Infrastructure Links: Regional
- Critical Infrastructure Links: Local

Basemap © OpenStreetMap contributors

1	Destinations & Critical Infrastructure Routes	NS	01/07	MT	DK
2	Destinations & Critical Infrastructure Routes	MT	08/11	DK	DK
3	Destinations & Critical Infrastructure Routes	HT	23/01	DK	DK

Atkins House, 150-155 Airside
Business Park,
Swords, Co. Dublin
Tel (+353) 01 810 8000
Fax (+353) 01 810 8001

Unit 2B, 2200 Cork Airport
Business Park, Cork
Tel (+353) 021 429 0300
Fax (+353) 021 429 0360

1st Floor Technology House
Parkmore Technology Park,
Galway
Tel (+353) 091 786 050
Fax (+353) 091 779 830

Client
Climate Action Regional
Office

Project
Development of Critical
Infrastructure Routes

INFORMATION			
Title DESTINATIONS & CRITICAL INFRASTRUCTURE ROUTES LAD001			
Original Scale 1:25,000 @ A4	Design/Drawn MT 23.01.23	Checked DK 23.01.23	Authorised DK 23.01.23
Status	Drawing Number 5209631_HTR_GIS_2_3		Rev 3



LAD002
Cliff

0 200 400 600 800 1,000 m

SCALE 1:25,000 @ A4

Legend

Destinations

- Fire Stations (FS)
- Food Distribution Centers (FDC)
- Hospitals and Ambulance Centres (H)
- Local Authority Depots (LAD)
- Power Stations (PS)
- RNLI Lifeboat Station (LB)
- Island Community (IC)

Critical Infrastructure Routes

- Critical Infrastructure Links: Regional
- Critical Infrastructure Links: Local

Basemap © OpenStreetMap contributors

INFORMATION			
Client	Climate Action Regional Office		
Title	DESTINATIONS & CRITICAL INFRASTRUCTURE ROUTES LAD002		
Original Scale	1:25,000 @ A4	Design/Drawn	DK
Status	5209631_HTR_GIS_2_3	Checked	DK
		Authorised	DK
		Date	23.01.23
		Date	23.01.23
		Date	23.01.23
		Rev	3

An Roinn Iompair
Department of Transport

Rev	Description	By	Date	App'd
1	Destinations & Critical Infrastructure Routes	NS	01/07	MT
2	Destinations & Critical Infrastructure Routes	MT	08/11	DK
3	Destinations & Critical Infrastructure Routes	MT	23/01	DK

ATKINS

Atkins House, 150-155 Airside
Business Park,
Swords, Co. Dublin
Tel (+353) 01 810 8000
Fax (+353) 01 810 8001

Unit 2B, 2200 Cork Airport
Business Park, Cork
Tel (+353) 021 429 0300
Fax (+353) 021 429 0360

1st Floor Technology House
Parkmore Technology Park,
Galway
Tel (+353) 091 786 050
Fax (+353) 091 779 830

Project
Development of Critical Infrastructure Routes



LAD003
Kilkee

0 200 400 600 800 1,000 m

SCALE 1:25,000 @ A4

Legend

Destinations

- Fire Stations (FS)
- Food Distribution Centers (FDC)
- Hospitals and Ambulance Centres (H)
- Local Authority Depots (LAD)
- Power Stations (PS)
- RNLI Lifeboat Station (LB)
- Island Community (IC)

Critical Infrastructure Routes

- Critical Infrastructure Links: Regional
- Critical Infrastructure Links: Local

Basemap © OpenStreetMap contributors

INFORMATION			
Purpose			
Client: Climate Action Regional Office			
Title: DESTINATIONS & CRITICAL INFRASTRUCTURE ROUTES LAD003			
Original Scale	Design/Drawn	Checked	Authorised
1:25,000 @ A4	MT	DK	DK
Date	Date	Date	Date
23.01.23	23.01.23	23.01.23	23.01.23
Status			
Drawing Number		Rev	
5209631_HTR_GIS_2_3		3	

Rev	Description	By	Date	App'd
1	Destinations & Critical Infrastructure Routes	NS	01/07	MT DK
2	Destinations & Critical Infrastructure Routes	MT	08/11	DK DK
3	Destinations & Critical Infrastructure Routes	MT	23/01	DK DK

Atkins House, 150-155 Airside
 Business Park,
 Swords, Co. Dublin
 Tel (+353) 01 810 8000
 Fax (+353) 01 810 8001

Unit 2B, 2200 Cork Airport
 Business Park, Cork
 Tel (+353) 021 429 0300
 Fax (+353) 021 429 0360

1st Floor Technology House
 Parkmore Technology Park,
 Galway
 Tel (+353) 091 786 050
 Fax (+353) 091 779 830

Client: Climate Action Regional Office

Project: Development of Critical Infrastructure Routes



LAD004
Miltown Malbay

Legend

Destinations

- Fire Stations (FS)
- Food Distribution Centers (FDC)
- Hospitals and Ambulance Centres (H)
- Local Authority Depots (LAD)
- Power Stations (PS)
- RNLI Lifeboat Station (LB)
- Island Community (IC)

Critical Infrastructure Routes

- Critical Infrastructure Links: Regional
- Critical Infrastructure Links: Local

0 200 400 600 800 1,000 m

SCALE 1:25,000 @ A4

Basemap © OpenStreetMap contributors

INFORMATION			
Title: DESTINATIONS & CRITICAL INFRASTRUCTURE ROUTES LAD004			
Original Scale	Design/Drawn	Checked	Authorised
1:25,000 @ A4	MT	DK	DK
Date	Date	Date	Date
	23.01.23	23.01.23	23.01.23
Status	Drawing Number		Rev
	5209631_HTR_GIS_2_3		3

1	Destinations & Critical Infrastructure Routes	NS	01/07	MT	DK
2	Destinations & Critical Infrastructure Routes	MT	08/11	DK	DK
3	Destinations & Critical Infrastructure Routes	MT	23/01	DK	DK

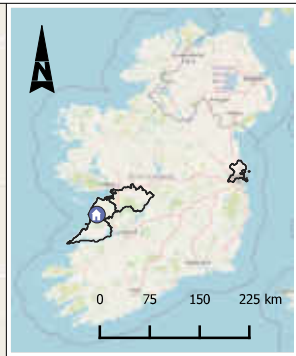
Atkins House, 150-155 Airside
 Business Park,
 Swords, Co. Dublin
 Tel (+353) 01 810 8000
 Fax (+353) 01 810 8001

Unit 2B, 2200 Cork Airport
 Business Park, Cork
 Tel (+353) 021 429 0300
 Fax (+353) 021 429 0360

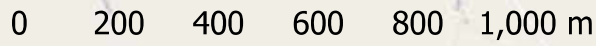
1st Floor Technology House
 Parkmore Technology Park,
 Galway
 Tel (+353) 091 786 050
 Fax (+353) 091 779 830

Client: Climate Action Regional Office

Project: Development of Critical Infrastructure Routes



LAD005
Ennistymon



SCALE 1:25,000 @ A4

Legend

Destinations

- Fire Stations (FS)
- Food Distribution Centers (FDC)
- Hospitals and Ambulance Centres (H)
- Local Authority Depots (LAD)
- Power Stations (PS)
- RNLI Lifeboat Station (LB)
- Island Community (IC)

Critical Infrastructure Routes

- Critical Infrastructure Links: Regional
- Critical Infrastructure Links: Local

Basemap © OpenStreetMap contributors

								Client: Climate Action Regional Office			
								Project: Development of Critical Infrastructure Routes			
Title: DESTINATIONS & CRITICAL INFRASTRUCTURE ROUTES LAD005				Purpose: INFORMATION							
Original Scale: 1:25,000 @ A4				Design/Drawn: MT		Check/Rev: DK		Authorised: DK			
Status:				Drawing Number: 5209631_HTR_GIS_2_3		Date: 23.01.23		Issue: 23.01.23			
Row:				3		3		3			

An Roinn Iompair
Department of Transport

ATKINS

Client: Climate Action Regional Office

Project: Development of Critical Infrastructure Routes

Title: DESTINATIONS & CRITICAL INFRASTRUCTURE ROUTES LAD005

Purpose: INFORMATION

Original Scale: 1:25,000 @ A4

Design/Drawn: MT

Check/Rev: DK

Authorised: DK

Status:

Drawing Number: 5209631_HTR_GIS_2_3

Date: 23.01.23

Issue: 23.01.23

Row: 3

Atkins House, 150-155 Airside Business Park, Swords, Co. Dublin
Tel (+353) 01 810 8000 Fax (+353) 01 810 8001

Unit 2B, 2200 Cork Airport Business Park, Cork
Tel (+353) 021 429 0300 Fax (+353) 021 429 0360

1st Floor Technology House Parkmore Technology Park, Galway
Tel (+353) 091 786 050 Fax (+353) 091 779 830



LAD006
Ballymacravan

0 200 400 600 800 1,000 m

SCALE 1:25,000 @ A4

Legend

Destinations

- Fire Stations (FS)
- Food Distribution Centers (FDC)
- Hospitals and Ambulance Centres (H)
- Local Authority Depots (LAD)
- Power Stations (PS)
- RNLI Lifeboat Station (LB)
- Island Community (IC)

Critical Infrastructure Routes

- Critical Infrastructure Links: Regional
- Critical Infrastructure Links: Local

INFORMATION

Client: Climate Action Regional Office			
Title: DESTINATIONS & CRITICAL INFRASTRUCTURE ROUTES LAD006			
Original Scale: 1:25,000 @ A4	Design/Drawn: MT	Checked: DK	Authorised: DK
Status:	Drawn/Issue Date: 23.01.23	Check/Issue Date: 23.01.23	Issue Date: 23.01.23
Drawing Number: 5209631_HTR_GIS_2_3		Rev: 3	

Basemap © OpenStreetMap contributors

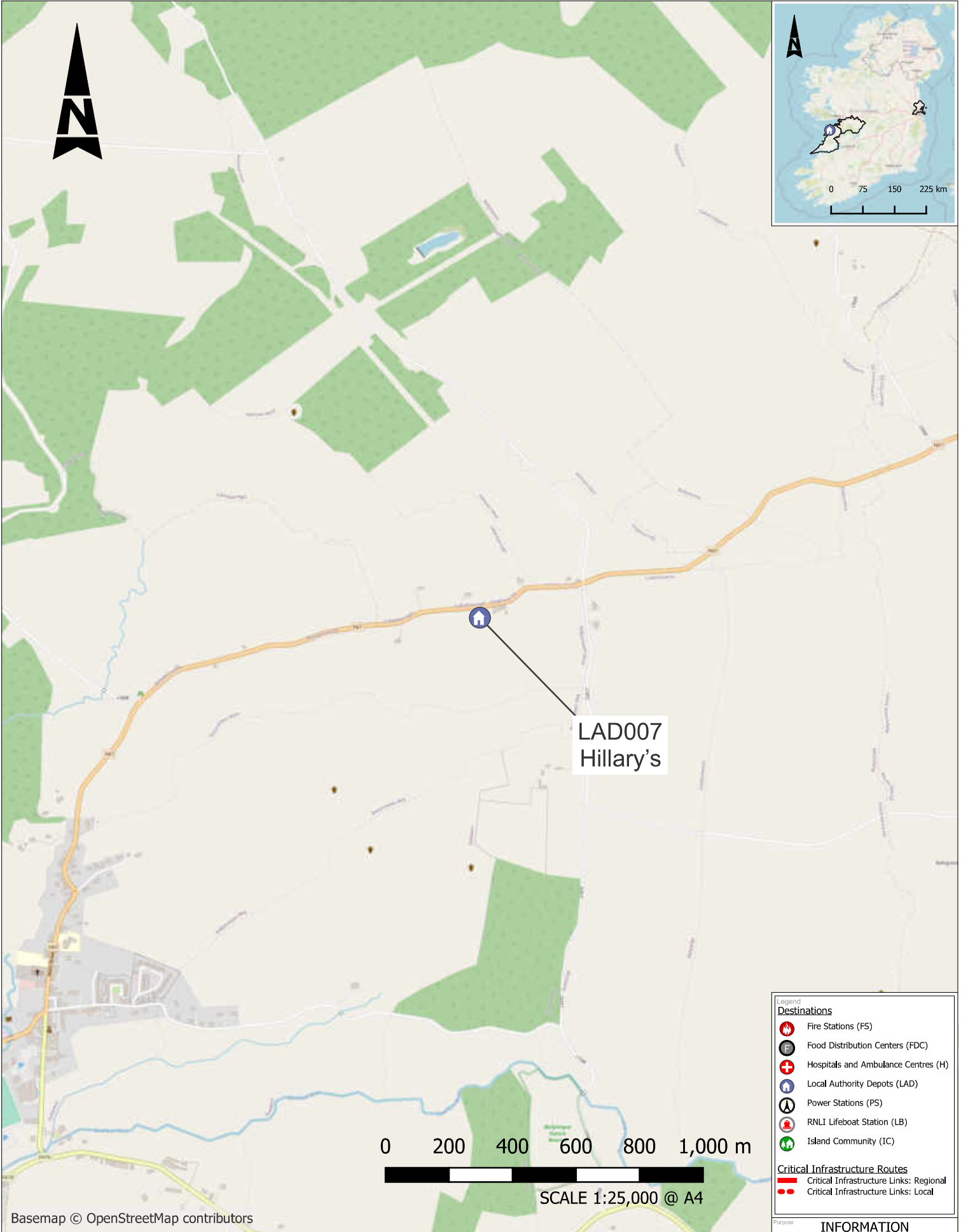
1	Destinations & Critical Infrastructure Routes	NS	01/07	MT	DK
2	Destinations & Critical Infrastructure Routes	MT	08/11	DK	DK
3	Destinations & Critical Infrastructure Routes	HT	23/01	DK/1	DK/1

Atkins House, 150-155 Ainslie Business Park, Swords, Co. Dublin
Tel (+353) 01 810 8000 Fax (+353) 01 810 8001

Unit 2B, 2200 Cork Airport Business Park, Cork
Tel (+353) 021 429 0300 Fax (+353) 021 429 0360

1st Floor Technology House Parkmore Technology Park, Galway
Tel (+353) 091 786 050 Fax (+353) 091 779 830

Project: Development of Critical Infrastructure Routes



SCALE 1:25,000 @ A4

Basemap © OpenStreetMap contributors

Legend

Destinations

- Fire Stations (FS)
- Food Distribution Centers (FDC)
- Hospitals and Ambulance Centres (H)
- Local Authority Depots (LAD)
- Power Stations (PS)
- RNLI Lifeboat Station (LB)
- Island Community (IC)

Critical Infrastructure Routes

- Critical Infrastructure Links: Regional
- Critical Infrastructure Links: Local

INFORMATION			
Purpose		Client	
Title		Climate Action Regional Office	
Original Scale		Development of Critical Infrastructure Routes	
1:25,000 @ A4	Design/Drawn	Checked	Authorised
	MT	DK	DK
	Date: 23.01.23	Date: 23.01.23	Date: 23.01.23
Status	Drawing Number		Rev
	5209631_HTR_GIS_2_3		3

Rev	Description	By	Date	App'd
1	Destinations & Critical Infrastructure Routes	NS	01/07	MT
2	Destinations & Critical Infrastructure Routes	MT	08/11	DK
3	Destinations & Critical Infrastructure Routes	MT	23/01	DK

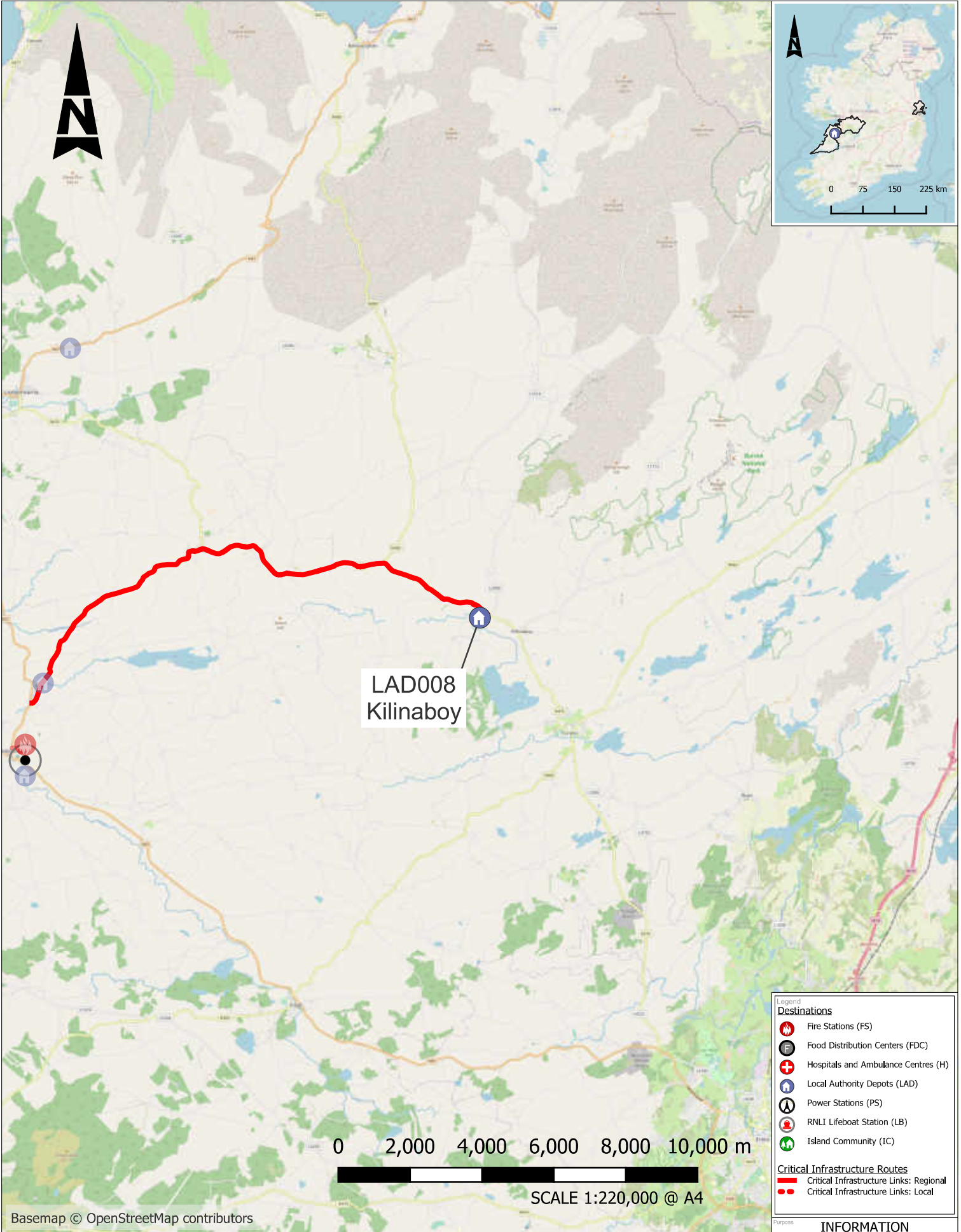
Atkins House, 150-155 Airside
 Business Park
 Swords, Co. Dublin
 Tel (+353) 01 810 8000
 Fax (+353) 01 810 8001

Unit 2B, 2200 Cork Airport
 Business Park, Cork
 Tel (+353) 021 429 0300
 Fax (+353) 021 429 0360

1st Floor Technology House
 Parkmore Technology Park,
 Galway
 Tel (+353) 091 786 050
 Fax (+353) 091 779 830

Client: Climate Action Regional Office

Project: Development of Critical Infrastructure Routes



LAD008
Kilinaboy

Legend

Destinations

- Fire Stations (FS)
- Food Distribution Centers (FDC)
- Hospitals and Ambulance Centres (H)
- Local Authority Depots (LAD)
- Power Stations (PS)
- RNLI Lifeboat Station (LB)
- Island Community (IC)

Critical Infrastructure Routes

- Critical Infrastructure Links: Regional
- Critical Infrastructure Links: Local

Basemap © OpenStreetMap contributors

SCALE 1:220,000 @ A4

INFORMATION			
Title: DESTINATIONS & CRITICAL INFRASTRUCTURE ROUTES LAD008			
Original Scale: 1:220,000 @ A4	Design/Drawn: MT	Checked: DK	Authorised: DK
Date: 23.01.23	Date: 23.01.23	Date: 23.01.23	Date: 23.01.23
Status:	Drawing Number: 5209631_HTR_GIS_2_3	Rev:	3

Rev	Description	By	Date	Checked	Authorised
1	Destinations & Critical Infrastructure Routes	NS	01/07	MT	DK
2	Destinations & Critical Infrastructure Routes	MT	08/11	DK	DK
3	Destinations & Critical Infrastructure Routes	MT	23/01	DK	DK

ATKINS
 Atkins House, 150-155 Ainslie
 Business Park, Swords, Co. Dublin
 Tel (+353) 01 810 8000
 Fax (+353) 01 810 8001

Unit 2B, 2200 Cork Airport
 Business Park, Cork
 Tel (+353) 021 429 0300
 Fax (+353) 021 429 0360

Tel Floor Technology House
 Parkmore Technology Park,
 Galway
 Tel (+353) 091 786 050
 Fax (+353) 091 779 830

Client: Climate Action Regional Office

Project: Development of Critical Infrastructure Routes



LAD009
Roads Depot
Bullaun Rd. Loughrea

Legend

Destinations

- Fire Stations (FS)
- Food Distribution Centers (FDC)
- Hospitals and Ambulance Centres (H)
- Local Authority Depots (LAD)
- Power Stations (PS)
- RNLI Lifeboat Station (LB)
- Island Community (IC)

Critical Infrastructure Routes

- Critical Infrastructure Links: Regional
- Critical Infrastructure Links: Local

INFORMATION

Client	Climate Action Regional Office		
Title	DESTINATIONS & CRITICAL INFRASTRUCTURE ROUTES LAD009		
Original Scale	1:25,000 @ A4	Design/Drawn	MT
Status	23.01.23	Checked	DK
Drawings Number	5209631_HTR_GIS_2_3	Authorised	DK
Revision			3

Basemap © OpenStreetMap contributors

SCALE 1:25,000 @ A4



1	Destinations & Critical Infrastructure Routes	NS	01/07	MT	DK
2	Destinations & Critical Infrastructure Routes	MT	08/11	DK	DK
3	Destinations & Critical Infrastructure Routes	HT	23/01	DK	DK

Atkins House, 150-155 Airside
Business Park,
Swords, Co. Dublin
Tel (+353) 01 810 8000
Fax (+353) 01 810 8001

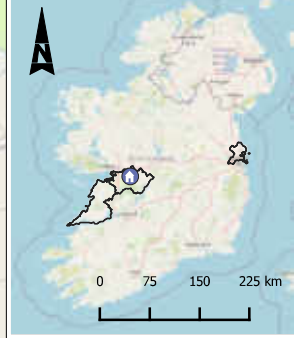
Unit 2B, 2200 Cork Airport
Business Park, Cork
Tel (+353) 021 429 0300
Fax (+353) 021 429 0360

Tel Floor Technology House
Parkmore Technology Park,
Galway
Tel (+353) 091 786 050
Fax (+353) 091 779 830

Development of Critical Infrastructure Routes



LAD010
Barrack Street



0 200 400 600 800 1,000 m

SCALE 1:25,000 @ A4

Legend

Destinations

- Fire Stations (FS)
- Food Distribution Centers (FDC)
- Hospitals and Ambulance Centres (H)
- Local Authority Depots (LAD)
- Power Stations (PS)
- RNLI Lifeboat Station (LB)
- Island Community (IC)

Critical Infrastructure Routes

- Critical Infrastructure Links: Regional
- Critical Infrastructure Links: Local

Basemap © OpenStreetMap contributors

1	Destinations & Critical Infrastructure Routes	NS	01/07	MT	DK
2	Destinations & Critical Infrastructure Routes	MT	08/11	DK	DK
19.9	Destinations & Critical Infrastructure Routes	HT	23/01	DK	DK

Atkins House, 150-155 Airside
Business Park,
Swords, Co. Dublin
Tel (+353) 01 810 8000
Fax (+353) 01 810 8001

Unit 2B, 2200 Cork Airport
Business Park, Cork
Tel (+353) 021 429 0300
Fax (+353) 021 429 0360

1st Floor Technology House
Parkmore Technology Park,
Galway
Tel (+353) 091 786 050
Fax (+353) 091 779 830

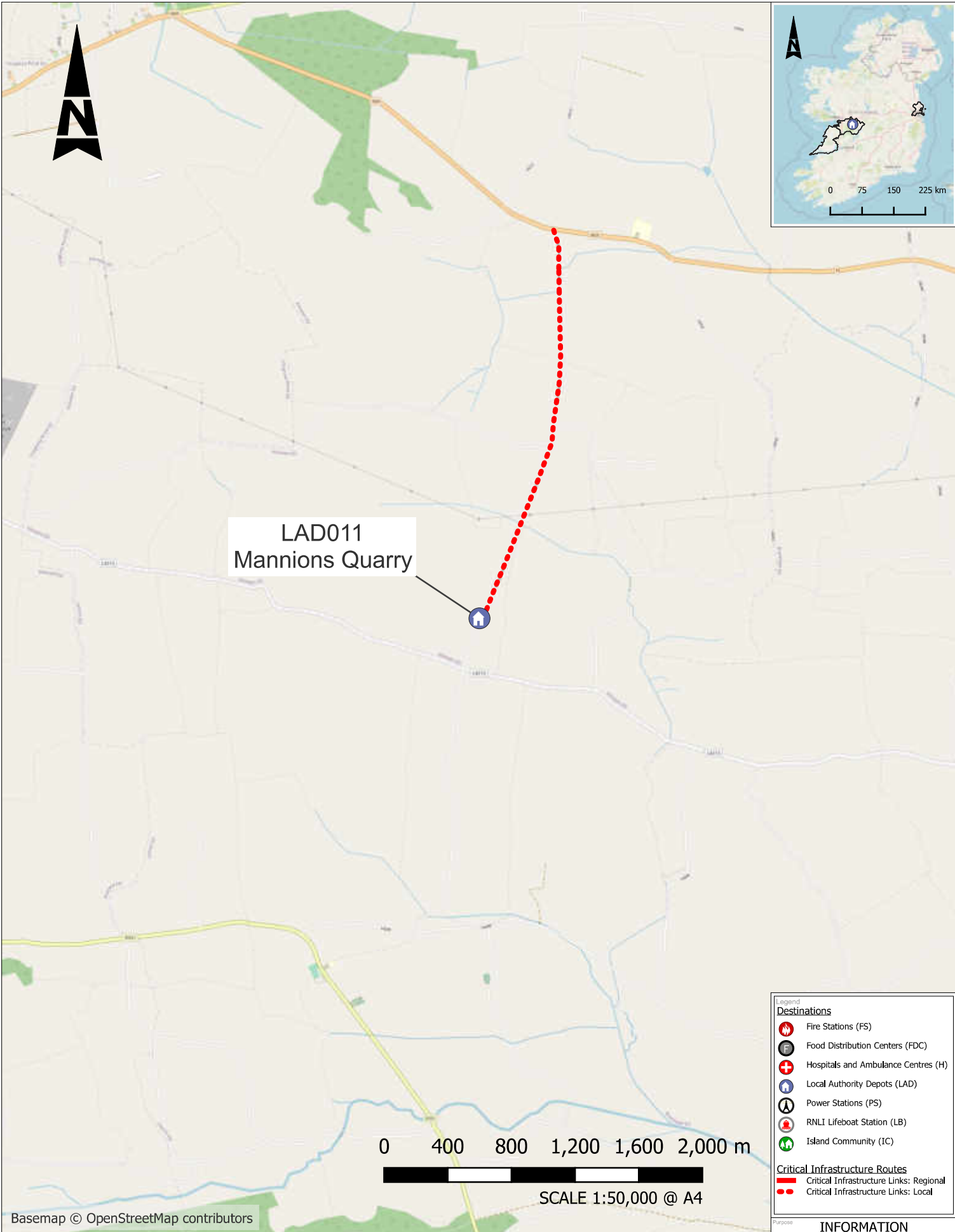
Client
Climate Action Regional
Office

Project
Development of Critical
Infrastructure Routes

Purpose
INFORMATION

Title
**DESTINATIONS & CRITICAL
INFRASTRUCTURE ROUTES
LAD010**

Original Scale	1:25,000 @ A4	Design/Drawn	MT	Checked	DK	Authorised	DK
Date	23.01.23	Date	23.01.23	Date	23.01.23	Date	23.01.23
Status	5209631_HTR_GIS_2_3	Revision	3				



LAD011
Mannions Quarry

Legend

Destinations

- Fire Stations (FS)
- Food Distribution Centers (FDC)
- Hospitals and Ambulance Centres (H)
- Local Authority Depots (LAD)
- Power Stations (PS)
- RNLI Lifeboat Station (LB)
- Island Community (IC)

Critical Infrastructure Routes

- Critical Infrastructure Links: Regional
- Critical Infrastructure Links: Local

INFORMATION

Client: Climate Action Regional Office			
Title: DESTINATIONS & CRITICAL INFRASTRUCTURE ROUTES LAD011			
Original Scale: 1:50,000 @ A4	Design/Drawn: MT	Checked: DK	Authorised: DK
	Date: 23.01.23	Date: 23.01.23	Date: 23.01.23
Status:	Drawing Number: 5209631_HTR_GIS_2_3		Rev: 3

Basemap © OpenStreetMap contributors

0 400 800 1,200 1,600 2,000 m
SCALE 1:50,000 @ A4



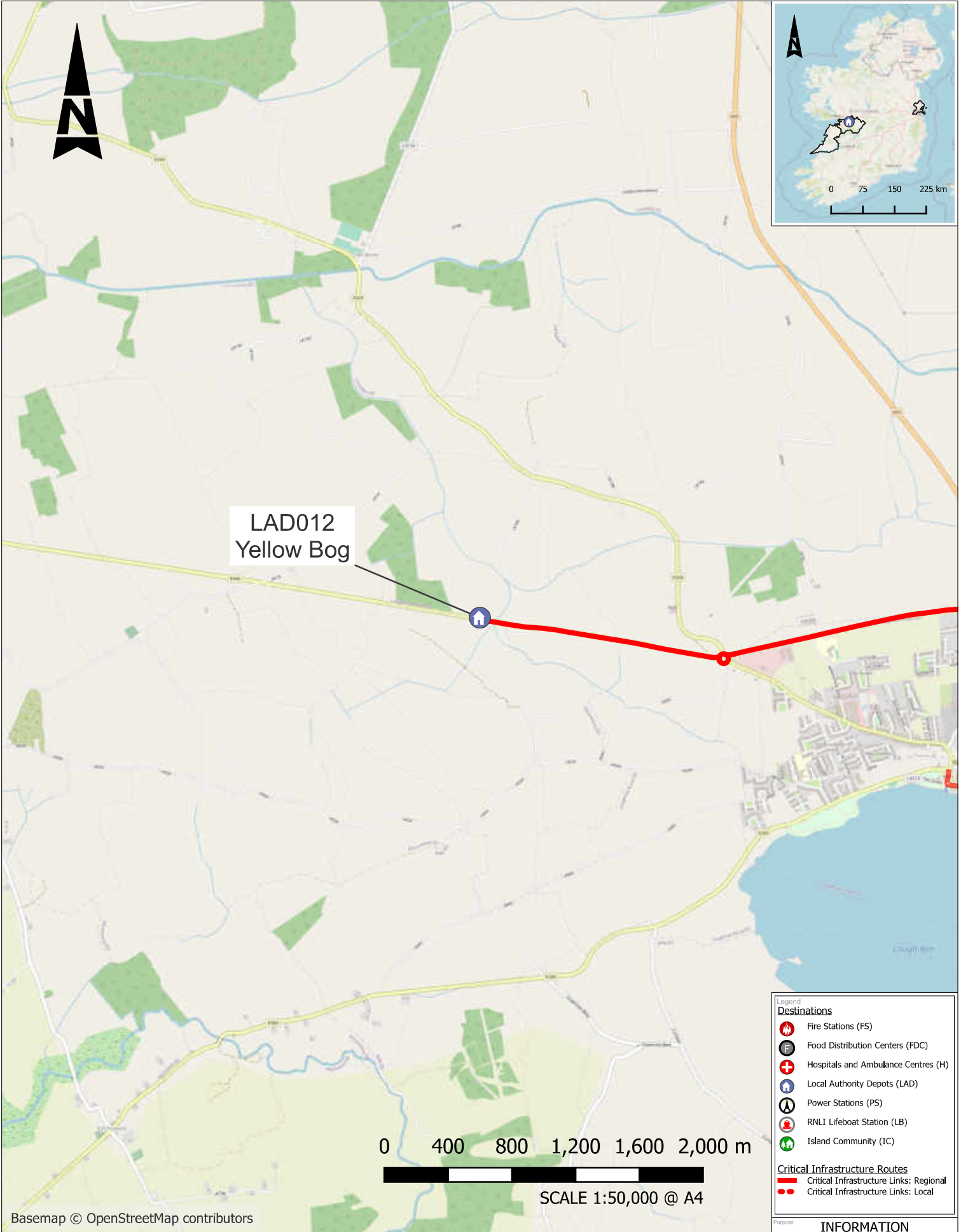
1	Destinations & Critical Infrastructure Routes	NS	01/07	MT	DK
2	Destinations & Critical Infrastructure Routes	MT	08/11	DK	DK
3	Destinations & Critical Infrastructure Routes	HT	23/01	DK/1	DK/1

Atkins House, 150-155 Ainslie Business Park, Swords, Co. Dublin
Tel (+353) 01 810 8000 Fax (+353) 01 810 8001

Unit 2B, 2200 Cork Airport Business Park, Cork
Tel (+353) 021 429 0300 Fax (+353) 021 429 0360

Tel Floor Technology House Parkmore Technology Park, Galway
Tel (+353) 091 786 050 Fax (+353) 091 779 830

Project: Development of Critical Infrastructure Routes



LAD012
Yellow Bog

0 400 800 1,200 1,600 2,000 m

SCALE 1:50,000 @ A4

Basemap © OpenStreetMap contributors

Legend

Destinations

- Fire Stations (FS)
- Food Distribution Centers (FDC)
- Hospitals and Ambulance Centres (H)
- Local Authority Depots (LAD)
- Power Stations (PS)
- RNLI Lifeboat Station (LB)
- Island Community (IC)

Critical Infrastructure Routes

- Critical Infrastructure Links: Regional
- Critical Infrastructure Links: Local

INFORMATION

Client		Title		
Climate Action Regional Office		DESTINATIONS & CRITICAL INFRASTRUCTURE ROUTES LAD012		
Project		Original Scale	Design/Drawn	Checked
Development of Critical Infrastructure Routes		1:50,000 @ A4	MT	DK
		Status	Drawings Number	Revision
			5209631_HTR_GIS_2_3	3



1	Destinations & Critical Infrastructure Routes	NS	01/07	MT	DK
2	Destinations & Critical Infrastructure Routes	MT	08/11	DK	DK
3	Destinations & Critical Infrastructure Routes	DK	23/01	DK	DK

ATKINS

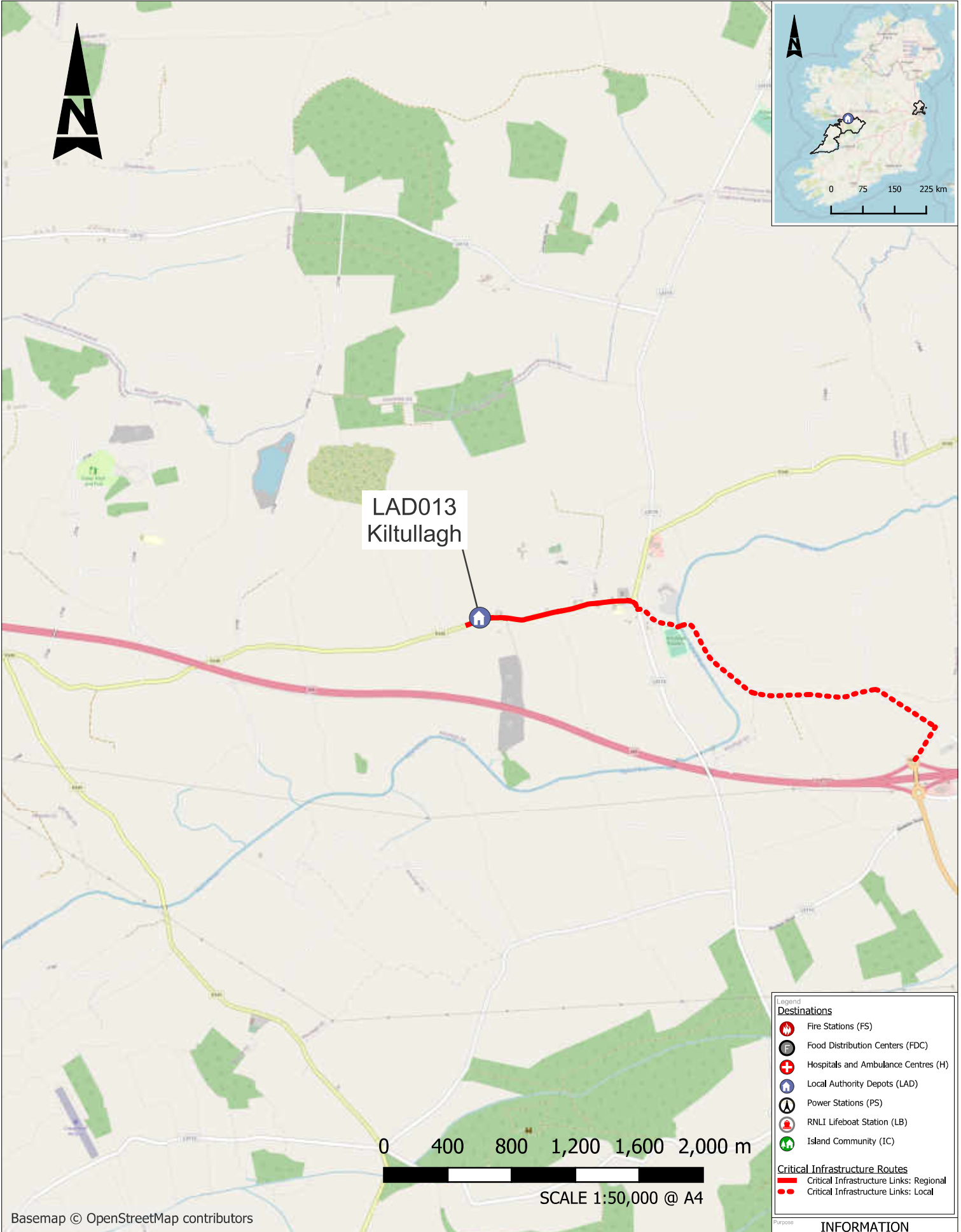
Atkins House, 150-155 Airside
Business Park
Swords, Co. Dublin
Tel (+353) 01 810 8000
Fax (+353) 01 810 8001

Unit 2B, 2200 Cork Airport
Business Park, Cork
Tel (+353) 021 429 0300
Fax (+353) 021 429 0360

1st Floor Technology House
Parkmore Technology Park,
Galway
Tel (+353) 091 786 050
Fax (+353) 091 779 830

Client: Climate Action Regional Office

Project: Development of Critical Infrastructure Routes



LAD013
Kiltullagh

0 400 800 1,200 1,600 2,000 m

SCALE 1:50,000 @ A4

Legend

Destinations

- Fire Stations (FS)
- Food Distribution Centers (FDC)
- Hospitals and Ambulance Centres (H)
- Local Authority Depots (LAD)
- Power Stations (PS)
- RNLI Lifeboat Station (LB)
- Island Community (IC)

Critical Infrastructure Routes

- Critical Infrastructure Links: Regional
- Critical Infrastructure Links: Local

Basemap © OpenStreetMap contributors

INFORMATION			
Client	Climate Action Regional Office		
Title	DESTINATIONS & CRITICAL INFRASTRUCTURE ROUTES LAD013		
Original Scale	1:50,000 @ A4	Design/Drawn	MT
		Checked	DK
		Authored	DK
Status	5209631_HTR_GIS_2_3	Drawn/Date	23.01.23
		Issue/Date	23.01.23
		Rev	3

1	Destinations & Critical Infrastructure Routes	NS	01/07	MT	DK
2	Destinations & Critical Infrastructure Routes	MT	08/11	DK	DK
3	Destinations & Critical Infrastructure Routes	DK	23/01	DK	DK

Atkins House, 150-155 Ainslie
 Business Park, Swords, Co. Dublin
 Tel (+353) 01 810 8000
 Fax (+353) 01 810 8001

Unit 2B, 2200 Cork Airport
 Business Park, Cork
 Tel (+353) 021 429 0300
 Fax (+353) 021 429 0360

1st Floor Technology House
 Parkmore Technology Park,
 Galway
 Tel (+353) 091 786 050
 Fax (+353) 091 779 830

Development of Critical Infrastructure Routes



LAD014
Roads Depot
Woodpark

0 400 800 1,200 1,600 2,000 m

SCALE 1:50,000 @ A4

Legend

Destinations

- Fire Stations (FS)
- Food Distribution Centers (FDC)
- Hospitals and Ambulance Centres (H)
- Local Authority Depots (LAD)
- Power Stations (PS)
- RNLI Lifeboat Station (LB)
- Island Community (IC)

Critical Infrastructure Routes

- Critical Infrastructure Links: Regional
- Critical Infrastructure Links: Local

Basemap © OpenStreetMap contributors

1	Destinations & Critical Infrastructure Routes	NS	01/07	MT	DK
2	Destinations & Critical Infrastructure Routes	MT	08/11	DK	DK
3	Destinations & Critical Infrastructure Routes	HT	23/01	DK	DK

Atkins House, 150-155 Ainslie
Business Park,
Swords, Co. Dublin
Tel (+353) 01 810 8000
Fax (+353) 01 810 8001

Unit 2B, 2200 Cork Airport
Business Park, Cork
Tel (+353) 021 429 0300
Fax (+353) 021 429 0360

Tel Floor Technology House
Parkmore Technology Park,
Galway
Tel (+353) 091 786 050
Fax (+353) 091 779 830

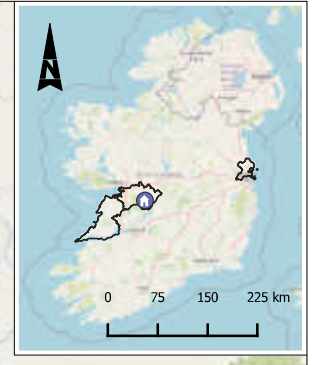
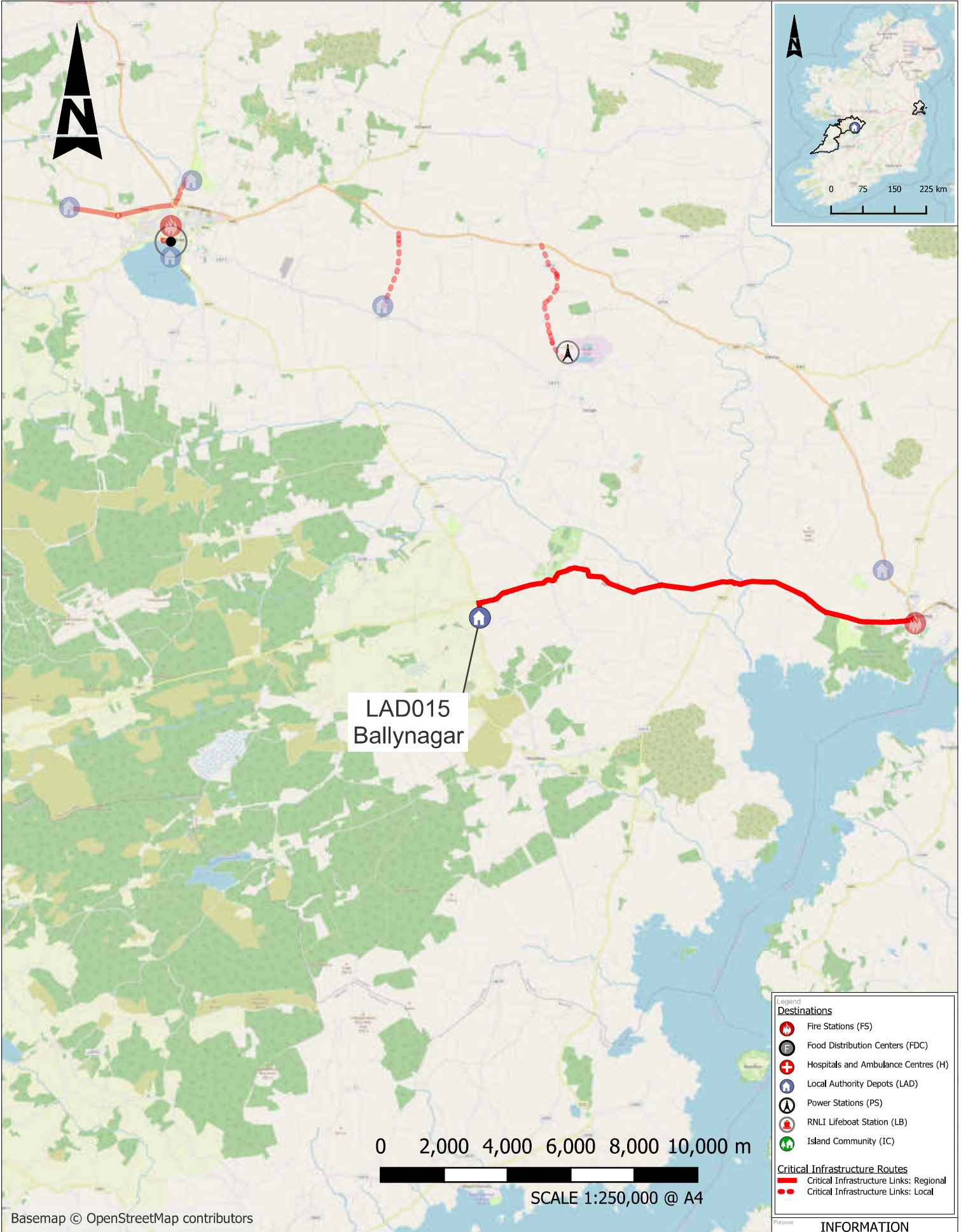
Client
Climate Action Regional
Office

Project
Development of Critical
Infrastructure Routes

INFORMATION

Title
DESTINATIONS & CRITICAL
INFRASTRUCTURE ROUTES
LAD014

Original Scale	Design/Drawn	Checked	Authorised
1:50,000 @ A4	MT	DK	DK
Status	Drawn/Number	Date	Date
	5209631_HTR_GIS_2_3	23.01.23	23.01.23
			3



LAD015
Ballynagar

0 2,000 4,000 6,000 8,000 10,000 m

SCALE 1:250,000 @ A4

Legend

Destinations

- Fire Stations (FS)
- Food Distribution Centers (FDC)
- Hospitals and Ambulance Centres (H)
- Local Authority Depots (LAD)
- Power Stations (PS)
- RNLI Lifeboat Station (LB)
- Island Community (IC)

Critical Infrastructure Routes

- Critical Infrastructure Links: Regional
- Critical Infrastructure Links: Local

Basemap © OpenStreetMap contributors

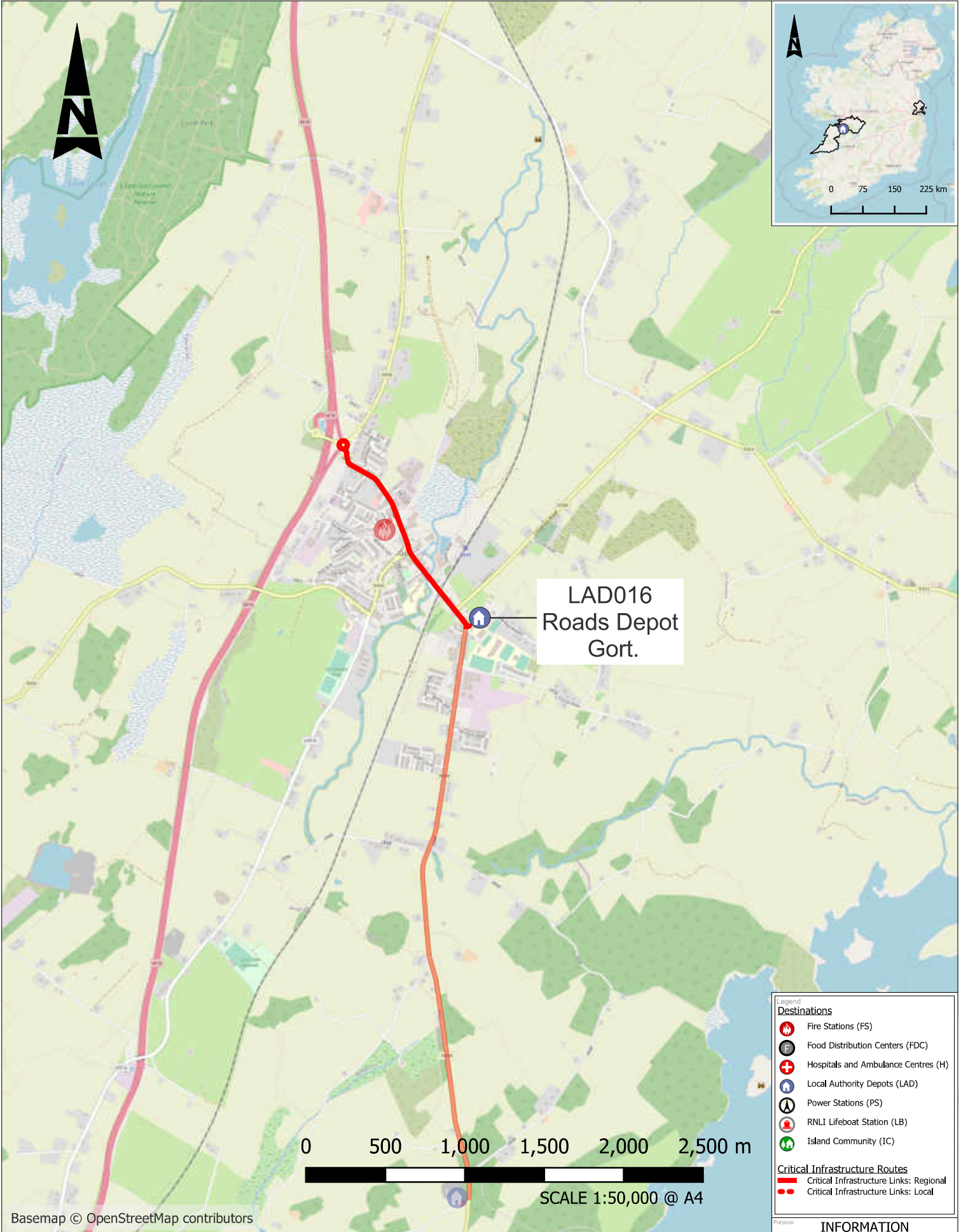
INFORMATION			
Client		Climate Action Regional Office	
Title		DESTINATIONS & CRITICAL INFRASTRUCTURE ROUTES LAD015	
Original Scale	1:250,000 @ A4	Design/Drawn	MT
Checked	DK	Drawn	DK
Authorised	DK	Date	23.01.23
Status	5209631_HTR_GIS_2_3	Revision	3

1	Destinations & Critical Infrastructure Routes	NS	01/07	MT	DK
2	Destinations & Critical Infrastructure Routes	MT	08/11	DK	DK
3	Destinations & Critical Infrastructure Routes	HTR	23/01	DK	DK

Unit 2B, 2200 Cork Airport Business Park, Cork
Tel (+353) 021 429 0300 Fax (+353) 021 429 0360

Tel Floor Technology House Parkmore Technology Park, Galway
Tel (+353) 091 786 050 Fax (+353) 091 779 830

Project: Development of Critical Infrastructure Routes



Basemap © OpenStreetMap contributors

SCALE 1:50,000 @ A4

Legend

Destinations

- Fire Stations (FS)
- Food Distribution Centers (FDC)
- Hospitals and Ambulance Centres (H)
- Local Authority Depots (LAD)
- Power Stations (PS)
- RNLI Lifeboat Station (LB)
- Island Community (IC)

Critical Infrastructure Routes

- Critical Infrastructure Links: Regional
- Critical Infrastructure Links: Local

INFORMATION

Title: DESTINATIONS & CRITICAL INFRASTRUCTURE ROUTES LAD016

Client: Climate Action Regional Office

Project: Development of Critical Infrastructure Routes

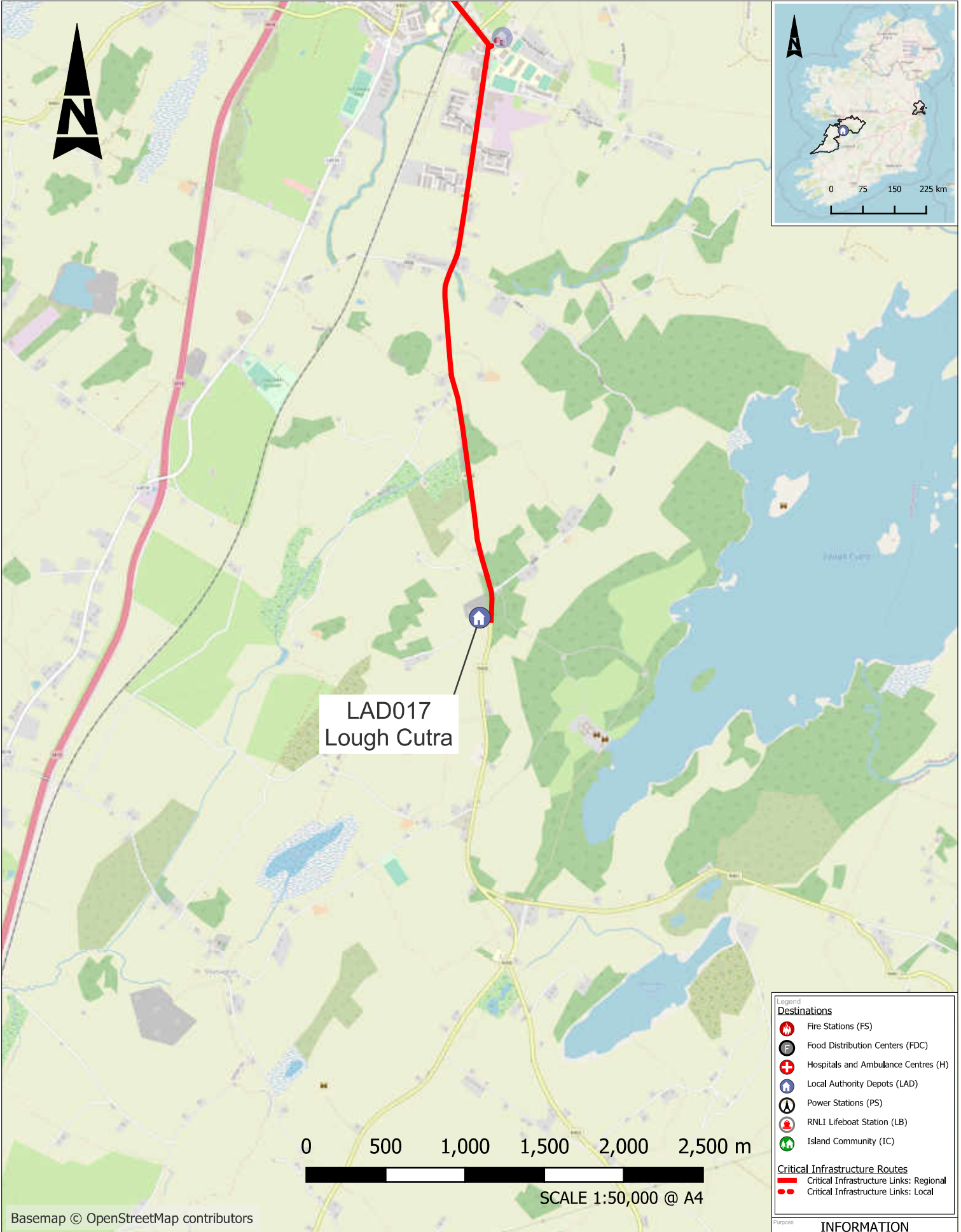
Original Scale	1:50,000 @ A4	Design/Drawn	MT	Checked	DK	Authorised	DK
Date	23.01.23	Date	23.01.23	Date	23.01.23	Date	23.01.23
Status	5209631_HTR_GIS_2_3	Revision					3



Atkins House, 150-155 Airside Business Park, Swords, Co. Dublin
Tel (+353) 01 810 8000 Fax (+353) 01 810 8001

Unit 2B, 2200 Cork Airport Business Park, Cork
Tel (+353) 021 429 0300 Fax (+353) 021 429 0360

Tel Floor Technology House Parkmore Technology Park, Galway
Tel (+353) 091 786 050 Fax (+353) 091 779 830



LAD017
Lough Cutra

Legend

Destinations

- Fire Stations (FS)
- Food Distribution Centers (FDC)
- Hospitals and Ambulance Centres (H)
- Local Authority Depots (LAD)
- Power Stations (PS)
- RNLI Lifeboat Station (LB)
- Island Community (IC)

Critical Infrastructure Routes

- Critical Infrastructure Links: Regional
- Critical Infrastructure Links: Local

INFORMATION

Client	Climate Action Regional Office		
Title	DESTINATIONS & CRITICAL INFRASTRUCTURE ROUTES LAD017		
Original Scale	1:50,000 @ A4	Design/Drawn	MT
Date	23.01.23	Checked	DK
Authorised	DK	Date	23.01.23
Status	5209631_HTR_GIS_2_3	Issue	3

Basemap © OpenStreetMap contributors

SCALE 1:50,000 @ A4

1	Destinations & Critical Infrastructure Routes	NS	01/07	MT	DK
2	Destinations & Critical Infrastructure Routes	MT	08/11	DK	DK
3	Destinations & Critical Infrastructure Routes	HT	23/01	DK	DK

Atkins House, 150-155 Airside
Business Park,
Swords, Co. Dublin
Tel (+353) 01 810 8000
Fax (+353) 01 810 8001

Unit 2B, 2200 Cork Airport
Business Park, Cork
Tel (+353) 021 429 0300
Fax (+353) 021 429 0360

Tel Floor Technology House
Parkmore Technology Park,
Galway
Tel (+353) 091 786 050
Fax (+353) 091 779 830

Development of Critical Infrastructure Routes



LAD018
Fancourt

0 200 400 600 800 1,000 m

SCALE 1:25,000 @ A4

Legend

Destinations

- Fire Stations (FS)
- Food Distribution Centers (FDC)
- Hospitals and Ambulance Centres (H)
- Local Authority Depots (LAD)
- Power Stations (PS)
- RNLI Lifeboat Station (LB)
- Island Community (IC)

Critical Infrastructure Routes

- Critical Infrastructure Links: Regional
- Critical Infrastructure Links: Local

Basemap © OpenStreetMap contributors

1	Destinations & Critical Infrastructure Routes	NS	01/07	MT	DK
2	Destinations & Critical Infrastructure Routes	MT	08/11	DK	DK
3	Destinations & Critical Infrastructure Routes	MT	23/01	DK	DK

Atkins House, 150-155 Ainslie
Business Park,
Swords, Co. Dublin
Tel (+353) 01 810 8000
Fax (+353) 01 810 8001

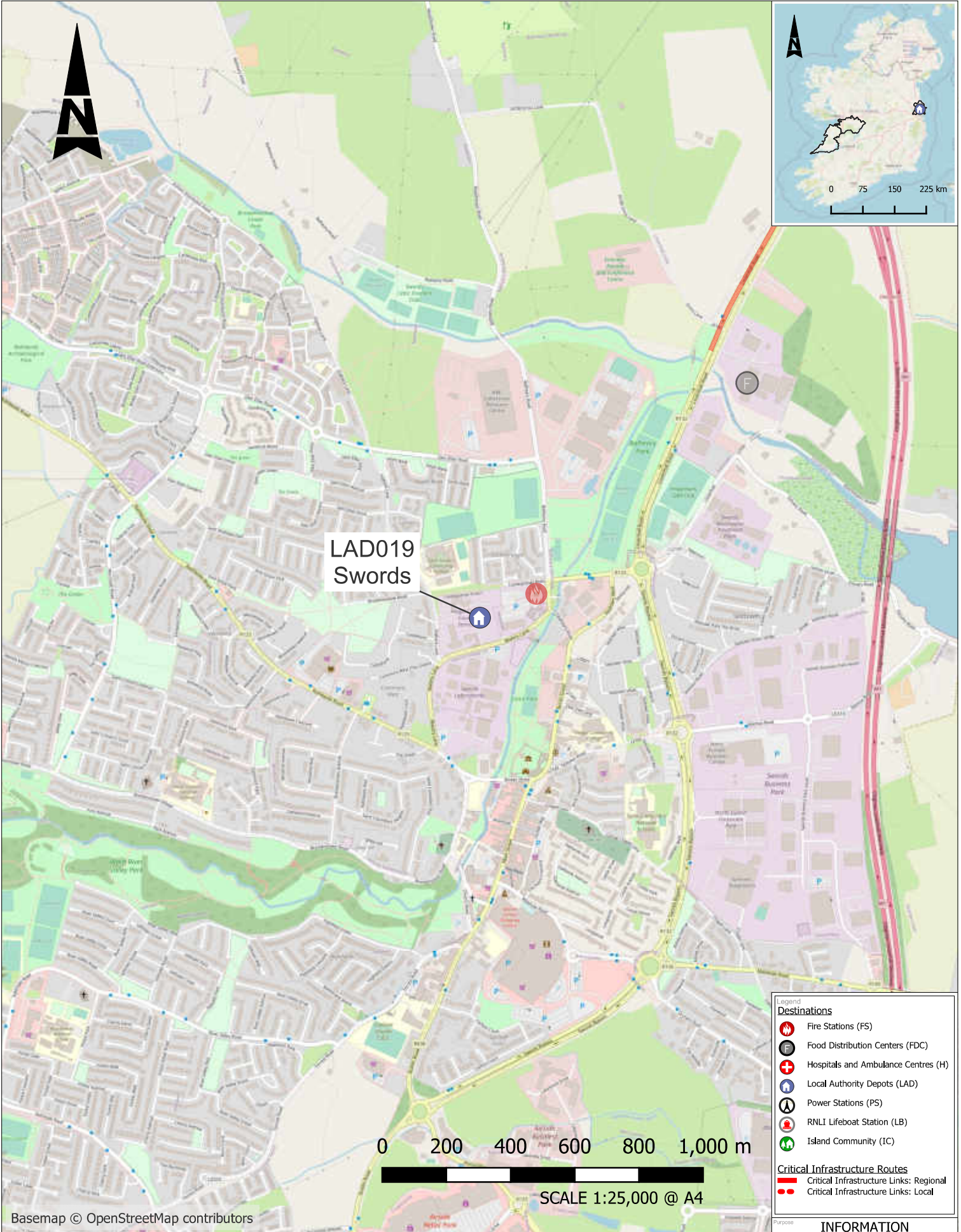
Unit 2B, 2200 Cork Airport
Business Park, Cork
Tel (+353) 021 429 0300
Fax (+353) 021 429 0360

Tel Floor Technology House
Parkmore Technology Park,
Galway
Tel (+353) 091 786 050
Fax (+353) 091 779 830

Client
Climate Action Regional
Office

Project
Development of Critical
Infrastructure Routes

INFORMATION			
Title	DESTINATIONS & CRITICAL INFRASTRUCTURE ROUTES LAD018		
Original Scale	1:25,000 @ A4	Design/Drawn	MT
		Checked	DK
		Authored	DK
Status	5209631_HTR_GIS_2_3	Date	23.01.23
		Date	23.01.23
		Date	23.01.23
		Rev	3



LAD019
Swords

Legend

Destinations

- Fire Stations (FS)
- Food Distribution Centers (FDC)
- Hospitals and Ambulance Centres (H)
- Local Authority Depots (LAD)
- Power Stations (PS)
- RNLI Lifeboat Station (LB)
- Island Community (IC)

Critical Infrastructure Routes

- Critical Infrastructure Links: Regional
- Critical Infrastructure Links: Local

INFORMATION

Title: DESTINATIONS & CRITICAL INFRASTRUCTURE ROUTES LAD019

Original Scale	1:25,000 @ A4	Design/Drawn	MT	Checked	DK	Authorised	DK
Date	23.01.23	Date	23.01.23	Date	23.01.23	Date	23.01.23
Status	5209631_HTR_GIS_2_3	Revision					3

Basemap © OpenStreetMap contributors

SCALE 1:25,000 @ A4



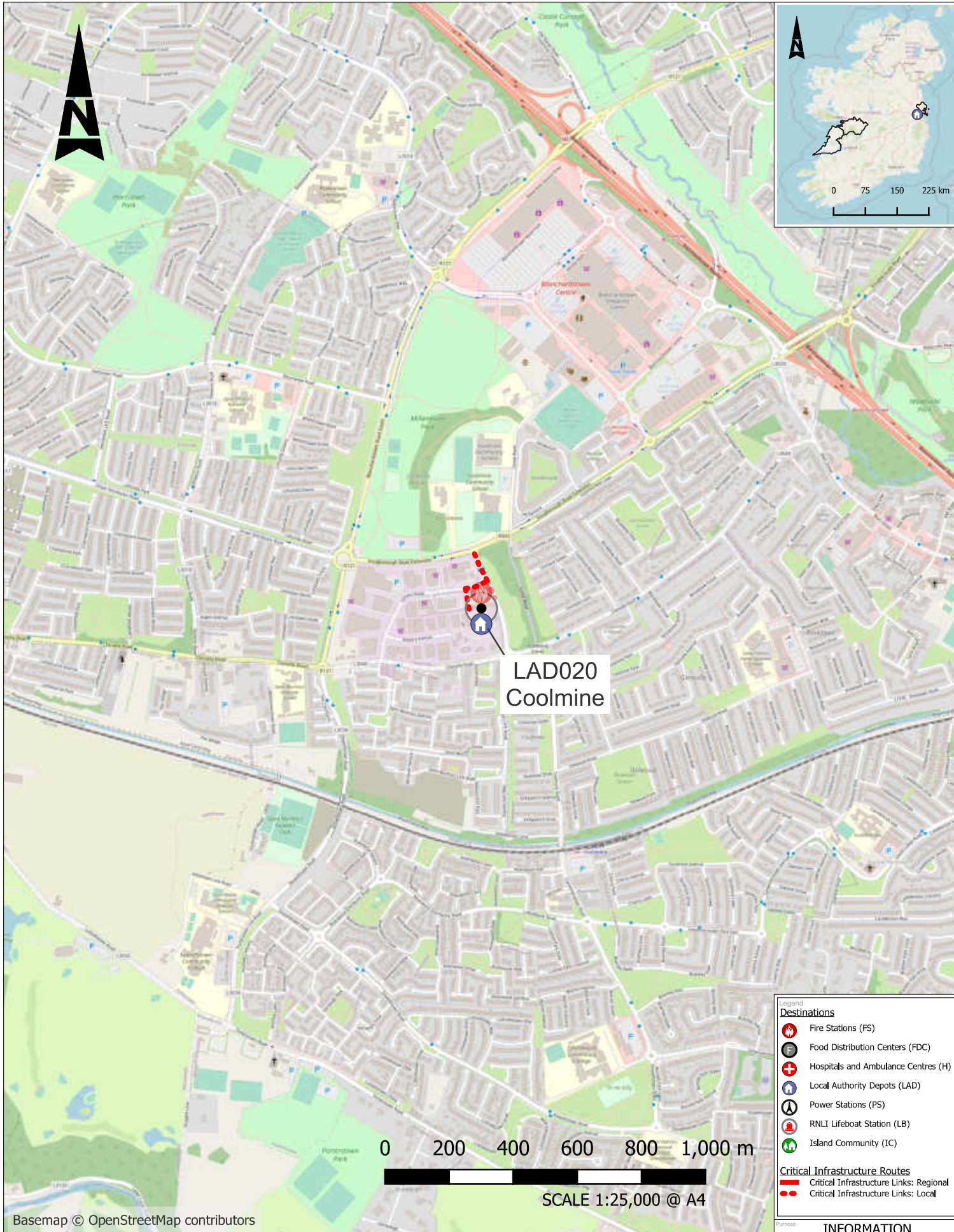
Atkins House, 150-155 Ainslie
Business Park,
Swords, Co. Dublin
Tel (+353) 01 810 8000
Fax (+353) 01 810 8001

Unit 2B, 2200 Cork Airport
Business Park, Cork
Tel (+353) 021 429 0300
Fax (+353) 021 429 0360

Tel Floor Technology House
Parkmore Technology Park,
Galway
Tel (+353) 091 786 050
Fax (+353) 091 779 839

Client: Climate Action Regional Office

Project: Development of Critical Infrastructure Routes



Basemap © OpenStreetMap contributors

Legend

Destinations

- Fire Stations (FS)
- Food Distribution Centers (FDC)
- Hospitals and Ambulance Centres (H)
- Local Authority Depots (LAD)
- Power Stations (PS)
- RNLI Lifeboat Station (LB)
- Island Community (IC)

Critical Infrastructure Routes

- Critical Infrastructure Links: Regional
- Critical Infrastructure Links: Local

INFORMATION

Title: DESTINATIONS & CRITICAL INFRASTRUCTURE ROUTES LAD020

Original Scale	1:25,000 @ A4	Design/Drawn	MT	DK	DK
Date	23.01.23	Date	23.01.23	Date	23.01.23
Status	5209631_HTR_GIS_2_3	Revision			3



Client: Climate Action Regional Office

Project: Development of Critical Infrastructure Routes

Atkins House, 150-155 Ainslie Business Park, Swords, Co. Dublin
 Tel (+353) 01 810 8000 Fax (+353) 01 810 8001

Unit 2B, 2200 Cork Airport Business Park, Cork
 Tel (+353) 021 429 0300 Fax (+353) 021 429 0360

Tel Floor Technology House Parkmore Technology Park, Galway
 Tel (+353) 091 786 050 Fax (+353) 091 779 830



LB1
Kilrush Lifeboat Station

0 200 400 600 800 1,000 m

SCALE 1:25,000 @ A4

Basemap © OpenStreetMap contributors

Legend

Destinations

- Fire Stations (FS)
- Food Distribution Centers (FDC)
- Hospitals and Ambulance Centres (H)
- Local Authority Depots (LAD)
- Power Stations (PS)
- RNLI Lifeboat Station (LB)
- Island Community (IC)

Critical Infrastructure Routes

- Critical Infrastructure Links: Regional
- Critical Infrastructure Links: Local

INFORMATION

Client: Climate Action Regional Office			
Title: DESTINATIONS & CRITICAL INFRASTRUCTURE ROUTES LB1			
Original Scale: 1:25,000 @ A4	Design/Drawn: MT	Checked: DK	Authorised: DK
Status: 5209631_HTR_GIS_2_3	Date: 23.01.23	Date: 23.01.23	Date: 23.01.23
Project: Development of Critical Infrastructure Routes			Rev: 3

1	Destinations & Critical Infrastructure Routes	NS	01/07	MT	DK
2	Destinations & Critical Infrastructure Routes	MT	08/11	DK	DK
3	Destinations & Critical Infrastructure Routes	HT	23/01	DK	DK

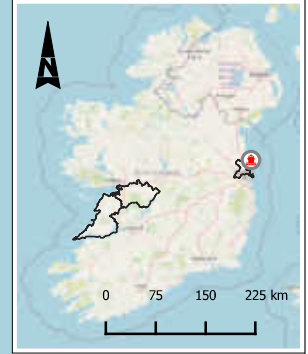
Atkins House, 150-155 Airside
 Business Park,
 Swords, Co. Dublin
 Tel (+353) 01 810 8000
 Fax (+353) 01 810 8001

Unit 2B, 2200 Cork Airport
 Business Park, Cork
 Tel (+353) 021 429 0300
 Fax (+353) 021 429 0360

1st Floor Technology House
 Parkmore Technology Park,
 Galway
 Tel (+353) 091 786 050
 Fax (+353) 091 779 839

Client: Climate Action Regional Office

Project: Development of Critical Infrastructure Routes



LB3
Skerries Lifeboat Station



Legend

Destinations

- Fire Stations (FS)
- Food Distribution Centers (FDC)
- Hospitals and Ambulance Centres (H)
- Local Authority Depots (LAD)
- Power Stations (PS)
- RNLI Lifeboat Station (LB)
- Island Community (IC)

Critical Infrastructure Routes

- Critical Infrastructure Links: Regional
- Critical Infrastructure Links: Local

Basemap © OpenStreetMap contributors

SCALE 1:25,000 @ A4

INFORMATION			
Title			
DESTINATIONS & CRITICAL INFRASTRUCTURE ROUTES LB3			
Purpose			
Development of Critical Infrastructure Routes			
Client			
Climate Action Regional Office			
Project			
Development of Critical Infrastructure Routes			
Original Scale		Design/Drawn	
1:25,000 @ A4		MT	
Status		Drawing Number	
		5209631_HTR_GIS_2_3	
Checked		Authorised	
DK		DK	
Date		Date	
23.01.23		23.01.23	
Revised		Revised	
		3	

1	Destinations & Critical Infrastructure Routes	NS	01/07	MT	DK
2	Destinations & Critical Infrastructure Routes	MT	08/11	DK	DK
3	Destinations & Critical Infrastructure Routes	HT	23/01	DK	DK

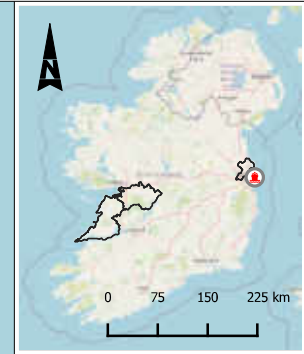
Atkins House, 150-155 Ainslie
 Business Park
 Swords, Co. Dublin
 Tel (+353) 01 810 8000
 Fax (+353) 01 810 8001

Unit 2B, 2200 Cork Airport
 Business Park, Cork
 Tel (+353) 021 429 0300
 Fax (+353) 021 429 0360

1st Floor Technology House
 Parkmore Technology Park,
 Galway
 Tel (+353) 091 786 050
 Fax (+353) 091 779 830

Client: Climate Action Regional Office

Project: Development of Critical Infrastructure Routes



LB4
Howth Lifeboat Station

0 200 400 600 800 1,000 m

SCALE 1:25,000 @ A4

Basemap © OpenStreetMap contributors

Legend

Destinations

- Fire Stations (FS)
- Food Distribution Centers (FDC)
- Hospitals and Ambulance Centres (H)
- Local Authority Depots (LAD)
- Power Stations (PS)
- RNLI Lifeboat Station (LB)
- Island Community (IC)

Critical Infrastructure Routes

- Critical Infrastructure Links: Regional
- Critical Infrastructure Links: Local

INFORMATION			
Client	Title		
Climate Action Regional Office	DESTINATIONS & CRITICAL INFRASTRUCTURE ROUTES LB4		
Project	Original Scale	Design/Drawn	Checked
Development of Critical Infrastructure Routes	1:25,000 @ A4	MT	DK
	Status	Drawings Number	Issue
		5209631_HTR_GIS_2_3	3

Rev	Description	By	Date	Appr
1	Destinations & Critical Infrastructure Routes	NS	01/07	MT DK
2	Destinations & Critical Infrastructure Routes	MT	08/11	DK DK
3	Destinations & Critical Infrastructure Routes	MT	23/01	DK DK

Atkins House, 150-155 Airside Business Park, Swords, Co. Dublin
Tel (+353) 01 810 8000 Fax (+353) 01 810 8001

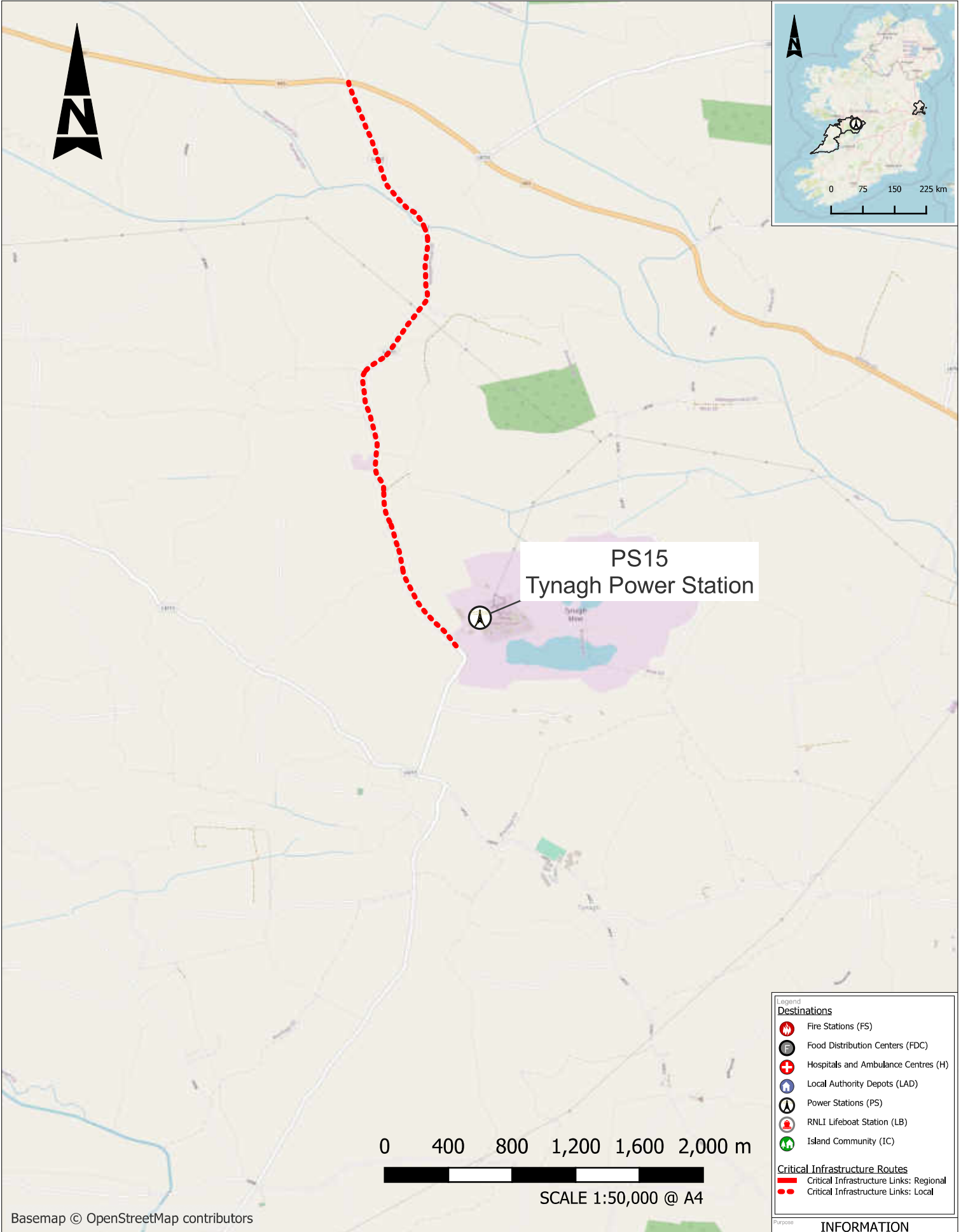
Unit 2B, 2200 Cork Airport Business Park, Cork
Tel (+353) 021 429 0300 Fax (+353) 021 429 0360

Tel Floor Technology House Parkmore Technology Park, Galway
Tel (+353) 091 786 050 Fax (+353) 091 779 830

Client: Climate Action Regional Office

Project: Development of Critical Infrastructure Routes





PS15
Tynagh Power Station

0 400 800 1,200 1,600 2,000 m

SCALE 1:50,000 @ A4

Legend

Destinations

- Fire Stations (FS)
- Food Distribution Centers (FDC)
- Hospitals and Ambulance Centres (H)
- Local Authority Depots (LAD)
- Power Stations (PS)
- RNLI Lifeboat Station (LB)
- Island Community (IC)

Critical Infrastructure Routes

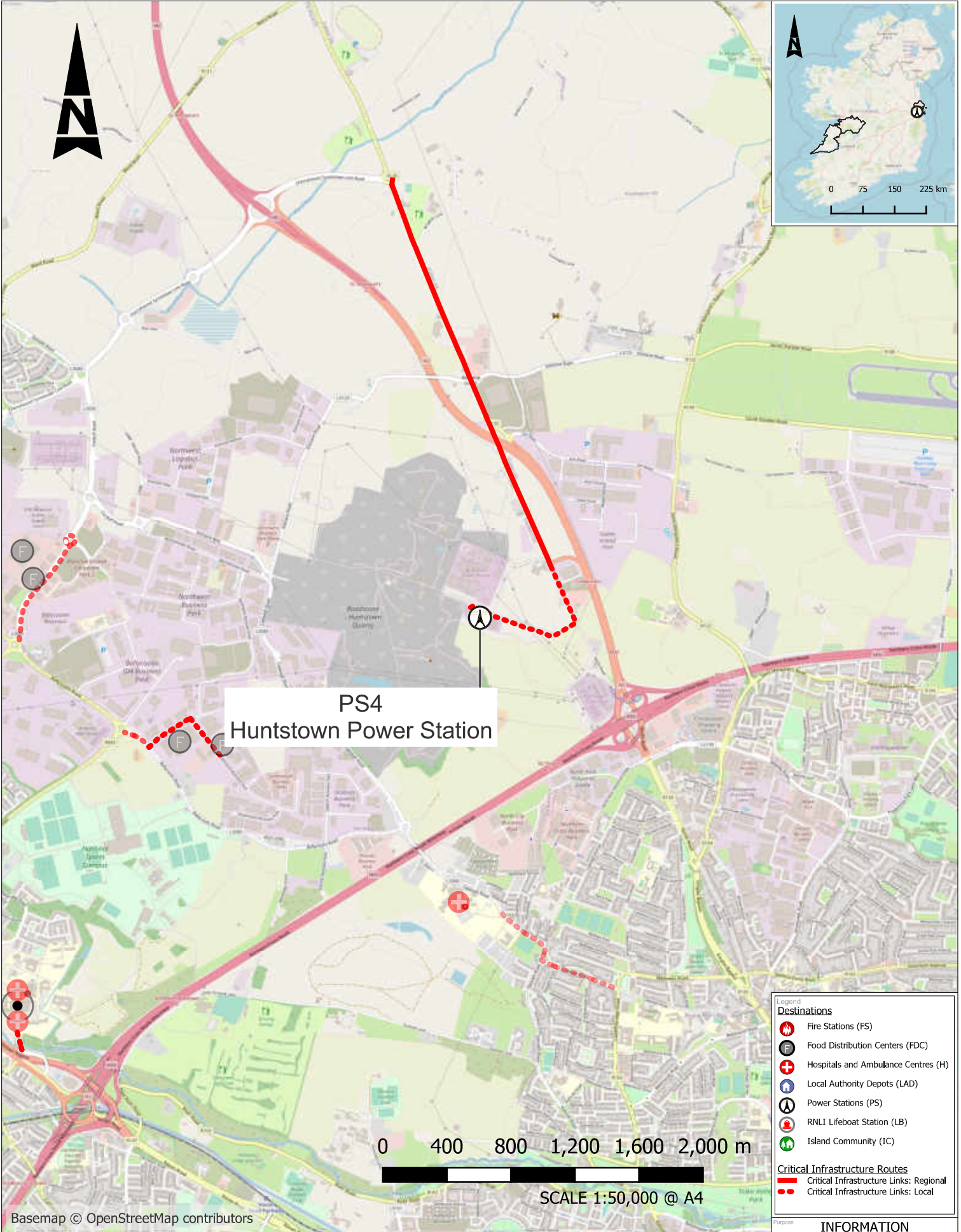
- Critical Infrastructure Links: Regional
- Critical Infrastructure Links: Local

INFORMATION

Client: Climate Action Regional Office			
Title: DESTINATIONS & CRITICAL INFRASTRUCTURE ROUTES PS15			
Original Scale: 1:50,000 @ A4	Design/Drawn: MT	Checked: DK	Authorised: DK
Status:	Drawings Number: 5209631_HTR_GIS_2_3	Date: 23.01.23	Date: 23.01.23
Project: Development of Critical Infrastructure Routes		Revision: 3	

Basemap © OpenStreetMap contributors

	<table border="1"> <tr> <td>1</td> <td>Destinations & Critical Infrastructure Routes</td> <td>NS</td> <td>01/07</td> <td>MT</td> <td>DK</td> </tr> <tr> <td>2</td> <td>Destinations & Critical Infrastructure Routes</td> <td>MT</td> <td>08/11</td> <td>DK</td> <td>DK</td> </tr> <tr> <td>3</td> <td>Destinations & Critical Infrastructure Routes</td> <td>HT</td> <td>23/01</td> <td>DK/1</td> <td>DK/1</td> </tr> </table>	1	Destinations & Critical Infrastructure Routes	NS	01/07	MT	DK	2	Destinations & Critical Infrastructure Routes	MT	08/11	DK	DK	3	Destinations & Critical Infrastructure Routes	HT	23/01	DK/1	DK/1	<p>Atkins House, 150-155 Airside Business Park, Swords, Co. Dublin Tel (+353) 01 810 8000 Fax (+353) 01 810 8001</p> <p>Unit 2B, 2200 Cork Airport Business Park, Cork Tel (+353) 021 429 0300 Fax (+353) 021 429 0360</p> <p>Tel Floor Technology House Parkmore Technology Park, Galway Tel (+353) 091 786 050 Fax (+353) 091 779 830</p>	<p>Client: Climate Action Regional Office</p> <p>Project: Development of Critical Infrastructure Routes</p>
	1	Destinations & Critical Infrastructure Routes	NS	01/07	MT	DK															
2	Destinations & Critical Infrastructure Routes	MT	08/11	DK	DK																
3	Destinations & Critical Infrastructure Routes	HT	23/01	DK/1	DK/1																



PS4
Huntstown Power Station

Legend

Destinations

- Fire Stations (FS)
- Food Distribution Centers (FDC)
- Hospitals and Ambulance Centres (H)
- Local Authority Depots (LAD)
- Power Stations (PS)
- RNLI Lifeboat Station (LB)
- Island Community (IC)

Critical Infrastructure Routes

- Critical Infrastructure Links: Regional
- Critical Infrastructure Links: Local

Basemap © OpenStreetMap contributors

SCALE 1:50,000 @ A4

1	Destinations & Critical Infrastructure Routes	NS	01/07	MT	DK
2	Destinations & Critical Infrastructure Routes	MT	08/11	DK	DK
3	Destinations & Critical Infrastructure Routes	HT	23/01	DK	DK

Atkins House, 150-155 Airside
Business Park
Swords, Co. Dublin
Tel (+353) 01 810 8000
Fax (+353) 01 810 8001

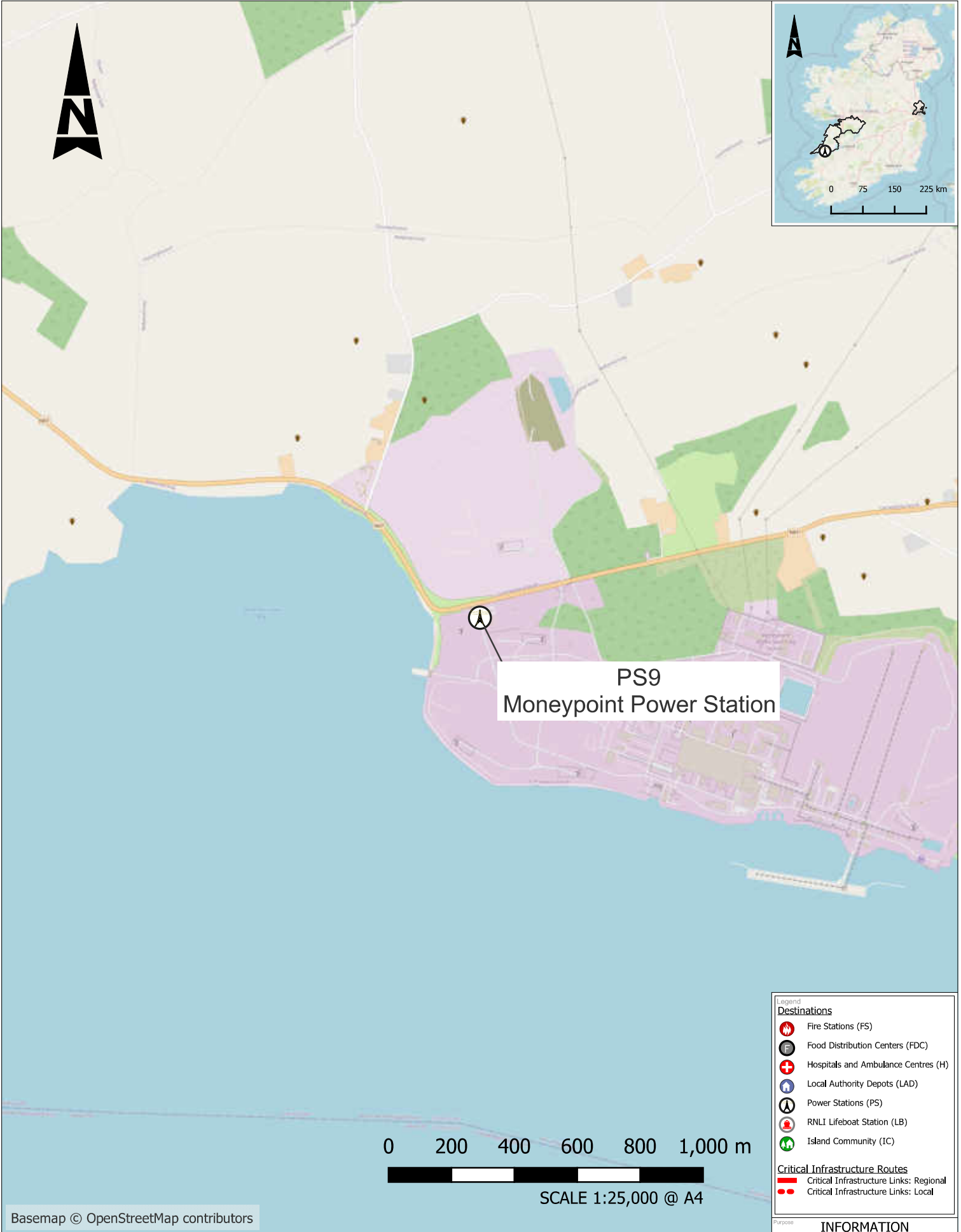
Unit 2B, 2200 Cork Airport
Business Park, Cork
Tel (+353) 021 429 0300
Fax (+353) 021 429 0360

Tel Floor Technology House
Parkmore Technology Park,
Galway
Tel (+353) 091 786 050
Fax (+353) 091 779 830

Client
Climate Action Regional Office

Project
Development of Critical Infrastructure Routes

INFORMATION					
Title DESTINATIONS & CRITICAL INFRASTRUCTURE ROUTES PS4					
Original Scale 1:50,000 @ A4	Design/Drawn MT	Checked DK	Authorised DK		
Status	Drawings Number 5209631_HTR_GIS_2_3	Date 23.01.23	Date 23.01.23	Date 23.01.23	Rev 3



Legend

Destinations

- Fire Stations (FS)
- Food Distribution Centers (FDC)
- Hospitals and Ambulance Centres (H)
- Local Authority Depots (LAD)
- Power Stations (PS)
- RNLI Lifeboat Station (LB)
- Island Community (IC)

Critical Infrastructure Routes

- Critical Infrastructure Links: Regional
- Critical Infrastructure Links: Local

INFORMATION			
Purpose	Title		
Development of Critical Infrastructure Routes	DESTINATIONS & CRITICAL INFRASTRUCTURE ROUTES PS9		
Original Scale	Design/Drawn	Checked	Authorised
1:25,000 @ A4	MT	DK	DK
Status	Date	Date	Date
5209631_HTR_GIS_2_3	23.01.23	23.01.23	23.01.23
Drawing Number			Rev
5209631_HTR_GIS_2_3			3

Basemap © OpenStreetMap contributors

0 200 400 600 800 1,000 m
SCALE 1:25,000 @ A4



1	Destinations & Critical Infrastructure Routes	NS	01/07	MT	DK
2	Destinations & Critical Infrastructure Routes	MT	08/11	DK	DK
3	Destinations & Critical Infrastructure Routes	HT	23/01	DK	DK

ATKINS

Atkins House, 150-155 Airside
Business Park,
Swords, Co. Dublin
Tel (+353) 01 810 8000
Fax (+353) 01 810 8001

Unit 2B, 2200 Cork Airport
Business Park, Cork
Tel (+353) 021 429 0300
Fax (+353) 021 429 0360

1st Floor Technology House
Parkmore Technology Park,
Galway
Tel (+353) 091 786 050
Fax (+353) 091 779 830

Client
Climate Action Regional Office

Project
Development of Critical Infrastructure Routes



An Roinn Iompair
Department of Transport