



Department of
**Agriculture,
Food and the Marine**

An Roinn
**Talmhaíochta,
Bia agus Mara**

AQUACULTURE LICENCE

AQUACULTURE MARINE **SHELLFISH LONGLINES**

BANTRY HARBOUR MUSSELS LTD

GURTEEN

BANTRY

CO CORK

Contents

- 1.0 Licensed Area**
- 2.0 Species, Cultivation and Method Licensed**
- 3.0 Infrastructure and Site Management**
 - Indemnity
 - Design, arrangement and maintenance of structures
 - Operational Conduct
 - Waste Management
 - Inspection
- 4.0 Navigation and Safety**
- 5.0 Monitoring**
- 6.0 Fish Health, Mortality Management, Movement of Fish**
 - Fish Health Regulations
 - Disposal of Mortalities
 - Movement of Fish
- 7.0 Duration, Cessation, Review, Revocation, Amendment, Assignment**
 - Duration, Cessation
 - Review
 - Revocation, Amendment
 - Assignment
- 8.0 Fees**
- 9.0 General Terms & Conditions**
 - Notification
 - Tax Clearance Certificate
 - Companies and Co-operatives
 - Clearance of Site
- Schedule 1**
- Schedule 2**
- Schedule 3**
- Schedule 4**

AQUACULTURE LICENCE NO. 610

GRANTED UNDER THE FISHERIES (AMENDMENT) ACT 1997 (NO. 23 of 1997)

The Minister for Agriculture, Food and the Marine (hereinafter referred to as the “Minister”), in exercise of the powers conferred on him by the Fisheries (Amendment) Act 1997 (No. 23 of 1997) (hereinafter referred to as the “Act”), hereby grants an Aquaculture Licence to:

BANTRY HARBOUR MUSSELS LTD.


GURTEEN

BANTRY

CO CORK

(hereinafter referred to as the “Licensee”) for the cultivation of mussels on a site in Bantry Bay, Co. Cork as specified in Schedule 1 attached (numbered T05/60 N2) and indicated by a red line on the attached map in accordance with the plans and drawing(s) in Schedule 2 attached as approved of by the Minister, subject to the Act and Regulations made under the Act and to the terms and conditions set out in the attached pages.

This Aquaculture Licence shall remain in force for a maximum period of ten (10) years commencing on 8th January 2013, provided for so long as the Foreshore Licence granted on 8th January 2013, under section 3(1) of the Foreshore Act 1933 (No. 12 of 1933) in respect of the same site for the purpose referred to is in force.



A person authorised under Section 15(1)
of the Ministers and Secretaries Act 1924 to
authenticate the Seal of the Minister for
Agriculture, Food and the Marine.

TERMS AND CONDITIONS APPLYING TO THIS AQUACULTURE LICENCE

1. Licensed Area

- 1.1. The area specified in **Schedule 1** attached (4.0 hectares) (labelled T05/60 N2) and outlined in red on the map(s) in **Schedule 1**.
- 1.2. The co-ordinates for the site are based on the Irish National Grid Co-ordinate System.

2. Species, Cultivation and Method Licensed

- 2.1. Species to be farmed: Mussels
- 2.2. Method: Longlines – see specific conditions in **Schedule 4** attached.
- 2.3. The introduction of seed to the site shall comply with the legislation relating to fish health, except in the case of rope mussel farming where a natural mussel spat collection system is being applied.

3. Infrastructure and Site Management

Indemnity

- 3.1. The Licensee shall indemnify and keep indemnified the State, the Minister, his officers, servants or agents against all actions, loss, damage, costs, expenses and any demands or claims however arising in connection with the construction, maintenance or use of any structures, apparatus, equipment or any other thing used in connection with the licensed operation in the licensed area or in the exercise of the rights granted under the licence and the Licensee shall take such steps as the Minister may specify in order to ensure compliance with this condition.

Design, Arrangement and Maintenance of Structures

- 3.2. The Licensee shall ensure that the equipment (including all flotation, mooring and anchoring devices) is placed within the licensed area only. Storage or placement of equipment or stock on the foreshore or seashore outside the licensed area is not permitted under any circumstances.
- 3.3. The Minister may direct as to the deployment of apparatus, including number or orientation of longlines and flotation devices and their colour, within the site.
- 3.4. The Licensee shall obtain the prior approval of the Minister to any proposed material change to the plan/drawings or equipment as approved being used during the licensing period as specified in **Schedule 2** attached.
- 3.5. The Licensee shall at all times for the duration of the licence keep all equipment used for the purposes of the licensed operations in a good and proper state of repair and condition to the satisfaction of the Minister or other competent State authority.

- 3.6. The Licensee shall ensure that the ends of each longline in the licensed area legibly bear the Aquaculture Licence Number in an indelible weatherproof format.

Operational Conduct

- 3.7. The Licensee shall conduct its operations in a safe manner and with regard for other persons in the area and the environment and shall ensure that the operations are not injurious to adjacent lands or the public interest (including the environment) and do not interfere with navigation or other lawful activity in the vicinity of the licensed area, and shall comply with any lawful directions issued by the Minister and any other competent State authority in that regard.
- 3.8. The Licensee shall ensure that any aquaculture or other activity conducted under this licence does not adversely affect the integrity of the Natura 2000 network (if applicable) through the deterioration of natural habitats and the habitats of species and/or through disturbance of the species for which the area has been designated in so far as such a disturbance may be significant in relation to the stated conservation objectives of the site concerned.

Waste Management

- 3.9. The Licensee shall ensure that the licensed and adjoining areas shall be kept clear of all redundant structures (including apparatus, equipment and/or uncontained stock), waste products and operational litter or debris and shall make provision for the prompt removal and proper disposal of such material. If the Licensee refuses or fails to do so, the Minister may cause the said structures, apparatus, equipment or other thing to be removed and the licensed area restored and shall be entitled to recover from the Licensee as a simple contract debt in any court of competent jurisdiction all costs and expenses incurred by him in connection with the removal and restoration.

Inspection

- 3.10. The licensed area and any equipment, structure, thing, or premises wherever situated used in connection with operations carried out in the licensed area shall be open for inspection at any time by an authorised person (within the meaning of section 292 of the Fisheries (Consolidation) Act 1959) (No. 14 of 1959) (as amended by the Fisheries Act 1980) (No. 1 of 1980), a Sea Fisheries Protection Officer (within the meaning of the Sea Fisheries and Maritime Jurisdiction Act 2006) (No. 8 of 2006) or any other person appointed in that regard by the Minister or other competent State authority.
- 3.11. The Licensee shall give all reasonable assistance to an authorised officer or a Sea Fisheries Protection Officer or any person duly appointed by any competent State authority to enable the person or officer enter, inspect, examine, measure and test the licensed area and any equipment, structure, thing or premises used in connection with the operations carried out in the licensed area and to take whatever samples may be deemed appropriate by that person or officer.

3.12. The Licensee shall keep and maintain in the State for inspection on demand by the Minister or a competent State authority, at all times, records of all operations including compliance monitoring and any required follow up action. These records shall be produced by the Licensee on demand by the Minister or other competent State authority and in any event not later than 24 hours from the making of that demand.

3.13. The Licensee shall furnish to the Minister or other competent State authority in the form and at the intervals determined by the Minister or other competent State authority, such information relating to the licensed area as may be required to determine compliance by the Licensee with the terms of this licence and applicable legislation.

4. **Navigation and Safety**

4.1. The Licensee shall ensure that statutory sanction from the Commissioners of Irish Lights is in place prior to the commencement of operations, regarding all aids to navigation.

4.2. The Licensee shall ensure that the site is marked in accordance with the requirements of both the Marine Survey Office and the Commissioners of Irish Lights as specified in Schedule 3.
The navigation marking detail is also illustrated in Schedule 3.

4.3. The Licensee shall comply with any specification requirement relating to navigational aids, flotation and mooring devices, supporting/marking posts/poles, as required by the Minister or any other competent State authority.

4.4. Prior to commencement of operation the Licensee shall inform the UK Hydrographic Office at Taunton, of the location and nature of the site in order that charts and nautical publications can be updated. Tel: 00 44 1823337900 Fax: 00 44 1823 284077 Email hde@hdc.hydro.gov.uk and the Licensee shall submit proof to the Department within 14 days of the date of this licence that the UK Hydrographic Office has been so informed.

5. **Monitoring**

5.1. The Licensee shall undertake and/or partake in monitoring, in particular environmental monitoring, as directed by the Minister or other competent State authority.

6. **Fish Health / Mortality Management / Movement of Fish**

Fish Health Regulations

6.1. Before the site is stocked the Licensee shall ensure that a Fish Health Authorisation under statutory provisions giving effect to Council Directive No. 2006/88/EC, as amended, or any other legislative act that replaces that Directive on animal health requirements for aquaculture animals and their products, and on the prevention and control of certain diseases in aquatic animals, is in place.

Disposal of Mortalities

6.2. The Licensee shall dispose of dead fish in accordance with the applicable statutory provisions and requirements.

Movement of Fish

6.3. The Licensee shall comply with any regulations in force governing the movement of fish.

7. Duration, Cessation, Review, Revocation, Amendment, Assignment

Duration, Cessation

7.1. This Licence shall remain in force until 7th January, 2023 and as long as the accompanying Foreshore Licence remains in force.

Review

7.2. The Licensee may apply for a review of the licence at any time after the expiration of three years since the granting of the licence or its last renewal in accordance with section 70 of the Act.

Revocation, Amendment

7.3. Subject to the Act, the Minister may revoke or amend the licence if:–

- (a) he considers that it is in the public interest to do so,
- (b) he is satisfied that there has been a breach of any condition specified in the licence e.g., operating outside the licensed area,
- (c) the licensed area to which the licence relates is not being properly maintained,
- (d) water quality results or general performance in the licensed area do not meet the standards set by the Minister or the competent State authority.

Assignment

7.4. This Licence shall not be assigned without the prior written consent of the Minister and may not be assigned during the period of three years, dating from the commencement or renewal of this licence, unless the Minister determines that it may be assigned under condition 7(5) or the condition set out in 7(6) applies.

7.5. A Licensee, who considers that there are exceptional reasons for the assignment of the Licence during the first three years, may apply to the Minister, giving those reasons, for a determination that the Licence may be assigned. The Minister may, at his discretion, having considered the reasons given by the Licensee, determine whether or not the Licence may be assigned. The determination of the Minister in this regard is final.

7.6. Where the Licensee is a company (within the meaning of the Companies Acts) and goes into Liquidation (within the meaning of the Companies Acts) in the first three years dating from the commencement of the licence, the Liquidator shall, with the consent of the Minister, be entitled to assign the licence to enable him to discharge any debts of the liquidated company.

7.7. This licence is issued subject to any order that the High Court may make under section 218 of the Companies Act 1963 or otherwise with regard to the assignment of this licence.

8. Fees

8.1. The Licensee shall pay to the Minister an annual aquaculture licence fee in accordance with the Aquaculture (Licence Application and Licence Fees) Regulations 1998 (S.I. No. 270/1998) as amended by the Aquaculture (Licence Fees) Regulations 2000 (S.I. No. 282 of 2000) or an amount payable under Regulations made under section 64 of the Act.

8.2. The Minister may revoke the licence where the Licensee fails to pay the aquaculture licence fees on demand.

9. General Terms and Conditions

9.1. The Licensee shall at all times comply with all laws applicable to aquaculture operations.

9.2. Any reference to a statute or an act of an institution of the European Union (whether specifically named or not) includes any amendments or re-enactments in force and all statutory instruments, orders, notices, regulations, directions, bye-laws, certificates, permissions and plans made, issued or given effect under such legislation shall remain valid.

9.3. If any condition or part of a condition in this licence is held to be illegal or unenforceable in whole or in part, such condition shall be deemed not to form part of this licence but the enforceability of the remainder of this licence is not affected.

9.4. The Licensee shall at all times hold all necessary licences, consents, permissions, permits or authorisations associated with any activities of the Licensee in connection with the licensed area.

Notification

9.5. Without prejudice to any other remedy under the licence or in law, if the Minister is of the view that the Licensee is in breach of any obligation under this licence, the Minister may, by notice in writing, require that the Licensee rectifies such breach, within such time as is specified by the Minister. The Licensee shall comply with any direction of the Minister within the time specified in the notice.

9.6. Any notice to be given by the Minister may be transmitted through the Post Office addressed to the Licensee at the last known address of the Licensee.

9.7. The Licensee shall notify the Minister within 7 days of any change in the Licensee's address, telephone, e-mail or facsimile number.

Tax Clearance Certificate

9.8. During the term of this licence the Licensee shall provide to the Minister on demand a current tax clearance certificate.

Companies and Co-operatives

- 9.9. In the event of the licence being granted to a company (within the meaning of the Companies Acts), control of the licensee company shall not change in any respect from the control of the company as existed on the date that the licence was granted so long as this licence shall remain in force save with the prior written permission of the Minister.
- 9.10. In the event of a licence being granted to a company that has been incorporated outside this State, the licensee company shall register with the Companies Registration Office within one month of the establishment of a place of business in the State or alternatively, within one month of the establishment of a branch of the said company in the State and the licensee company shall submit proof to the Department within 14 days of the end of that month that it has been so registered.
- 9.11. Where the licensee is a Company within the meaning of the Companies Acts, the licensee company shall ensure that it does not become dissolved within the meaning of the Companies Acts for so long as this licence shall remain in force.
- 9.12. In the event of the licence being granted to a society (within the meaning of section 2 of the Industrial and Provident Societies (Amendment) Act 1978 (No.23 of 1978) the following conditions shall apply:-
- 9.12.1 The rules relating to membership of the society shall enable any resident of the State to become a member of it where the resident fulfils all the conditions laid down by the society for membership of it and the rules shall not lay down different conditions for different classes of people;
- 9.12.2 The rules relating to the society as submitted to the Minister before the grant of this licence shall not be amended subsequently other than with the written permission of the Minister; and
- 9.12.3 The Minister may, if he considers it necessary in the interests of good management of the licensed area, direct that an amendment may be made to the rules of the society and the Licensee shall amend the rules in accordance with that direction.

Clearance of Site

- 9.13. The Licensee shall, at the Licensee's own expense, if so required by written notice from the Minister and within three weeks after receipt of such notice or on cessation of the licence for any other cause, remove the structures, apparatus, equipment or any other thing to the satisfaction of the Minister. If the Licensee refuses or fails to do so, the Minister may cause the said structures, apparatus, equipment or other thing to be removed and the licensed area restored and shall be entitled to recover from the Licensee as a simple contract debt in any court of competent jurisdiction all costs and expenses incurred by him in connection with the removal and restoration. The Licensee shall take such steps as the Minister may specify in order to secure compliance with this condition.

SCHEDULE 1

Schedule 1 contains:

- **the co-ordinates of the site based on the Irish National Grid Co-ordinate System and the area of the site.**
- **site map(s)**
- **a chart showing the location of the site in relation to the surrounding area.**

1 NO. SITE AT BANTRY BAY CO.Cork

Co-ordinates & Area

Site T05/060N2 (4 Ha)

The area seaward of the high water mark and enclosed by a line drawn from Irish National Grid Reference point

098012, 049896 to Irish National Grid Reference point
097903, 049954 to Irish National Grid Reference point
097855, 049979 to Irish National Grid Reference point
098041, 050178 to Irish National Grid Reference point
098073, 050154 to Irish National Grid Reference point
098109, 050101 to Irish National Grid Reference point
098107, 050052 to Irish National Grid Reference point
098130, 050021 to the first mentioned point.



98000

99000

Keeneydon

Whiddy Point East

51000

51000

Cinnamora

Reenahany Castle

(a' Rome)

Boat House

Boat Slip

Buoy

Buoy

Horse Island

0 3 33

50000

50000

T05/060N2

Hog Island

A 0 3 33

Chapel Island

18 0 0

600 Yds.

400

200

150 Yds.

50

Mantle

Target

Range

Reenahany Point

98000

99000

1:10,560

Site Highlighted in red denotes application

Printed under License No:6155

From The Ordnance Survey.

Copyright Government of Ireland 2003.

Unauthorised Reproduction is not permitted

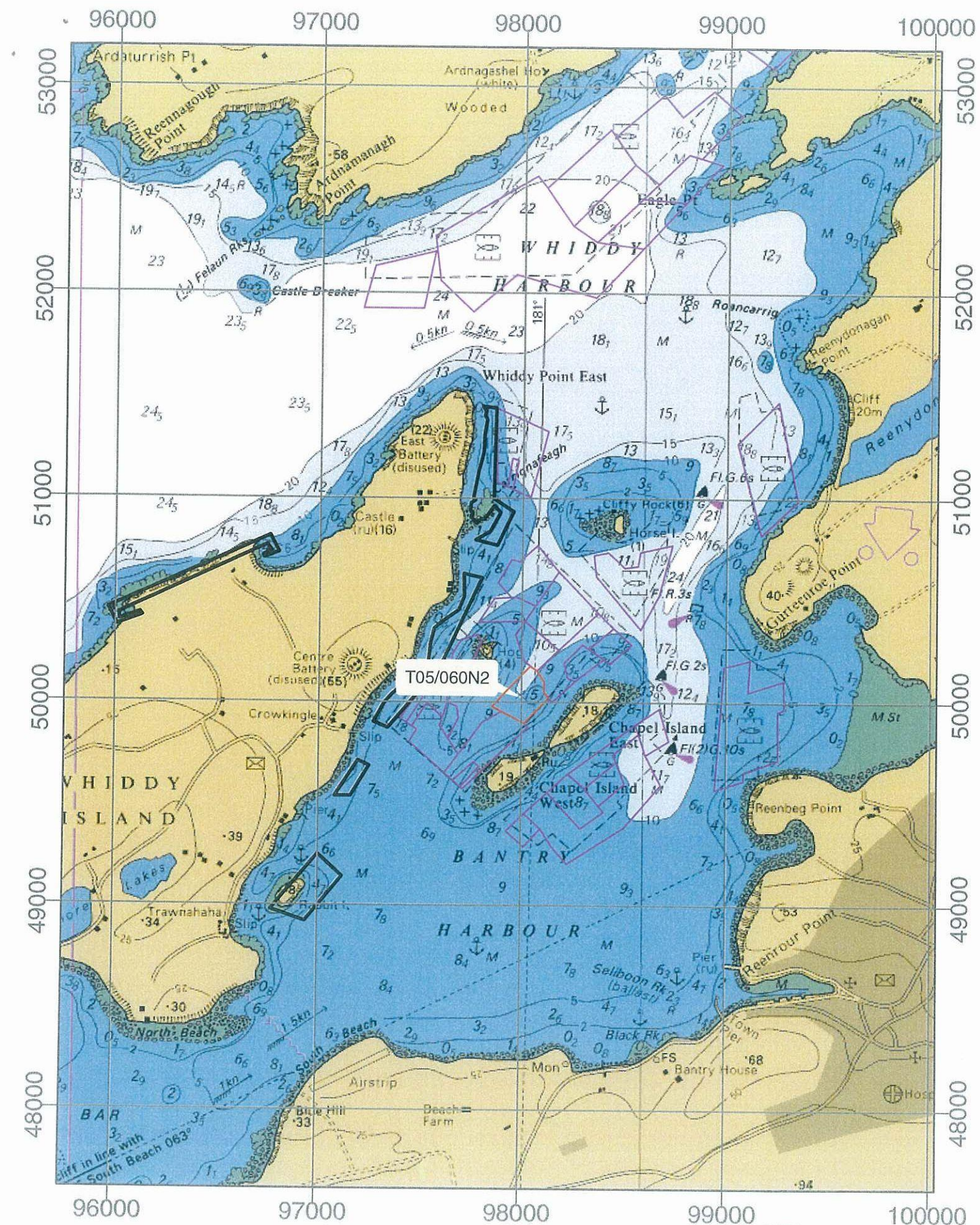
Aqua Culture Sites

Site Status

-  Application
-  Application Lapsed
-  Application Refused
-  Application Renewal
-  Application Withdrawn
-  License Altered
-  License Revoked
-  License Surrendered
-  Licensed
-  Unknown
-  Unlicensed
-  100 Meter Reference Grid



Department of
Agriculture, Fisheries and Food
Símharcachta,
Iascaigh agus Bia



1:24,000

Site Highlighted in red denotes application

Part of Admiralty Chart No. 1838-0
Not to be used for Navigation.

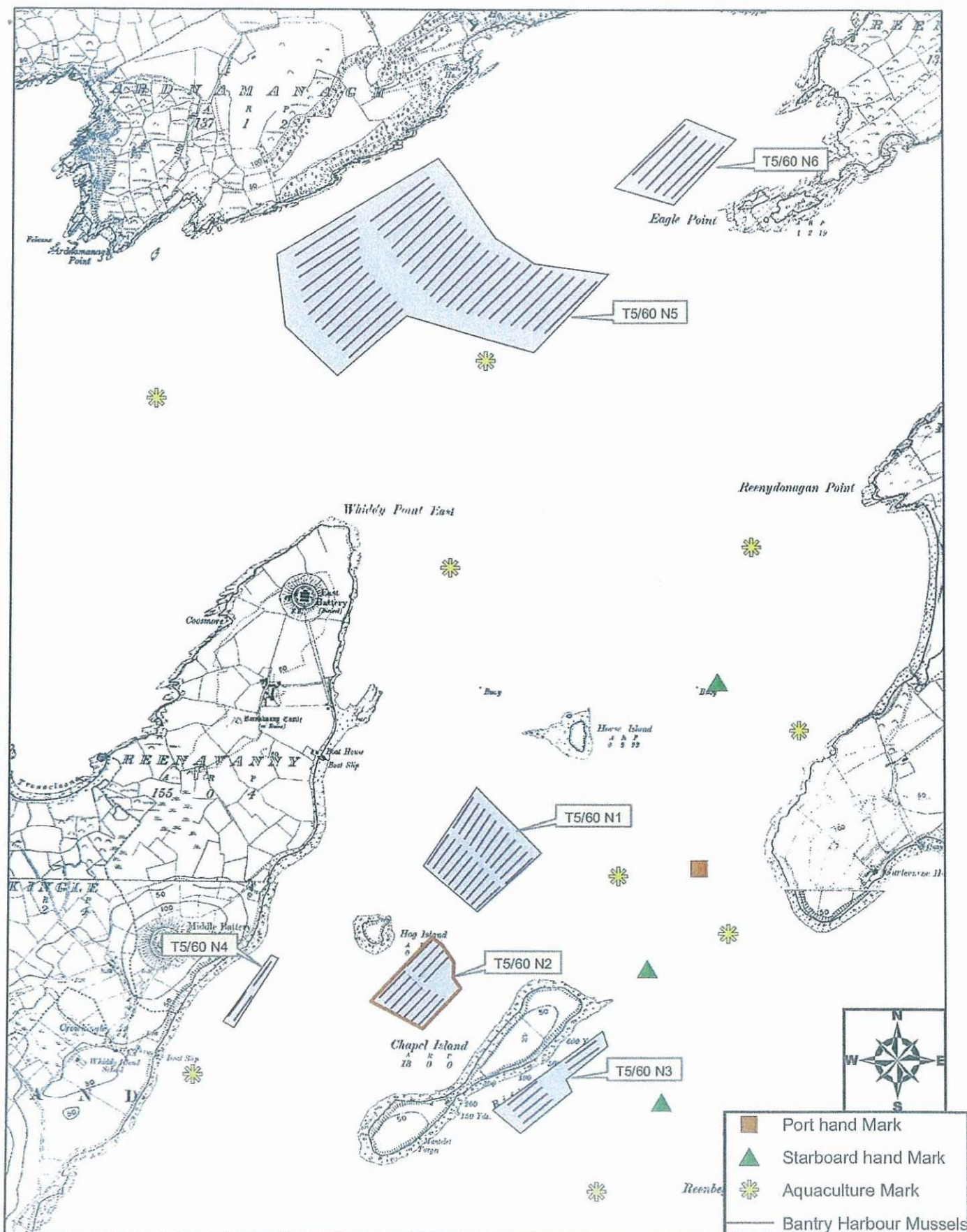
- Aqua Culture Sites**
- Site Status**
- Application
 - Application Lapsed
 - Application Refused
 - Application Renewal
 - Application Withdrawn
 - License Altered
 - License Revoked
 - License Surrendered
 - Licensed
 - Unknown
 - Unlicensed



SCHEDULE 2

Schedule 2 contains:


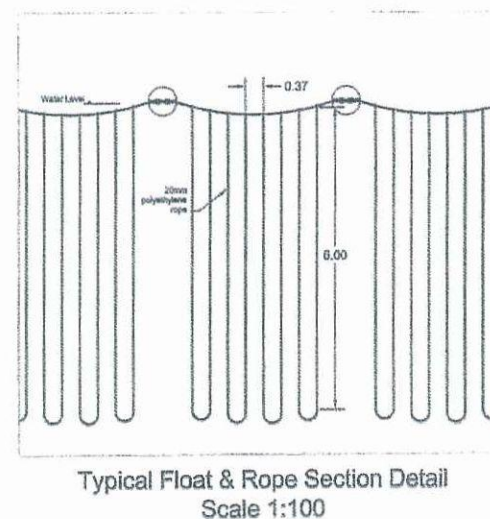
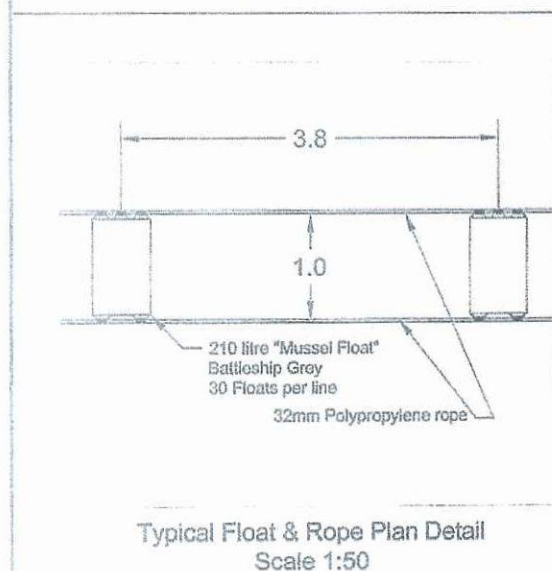
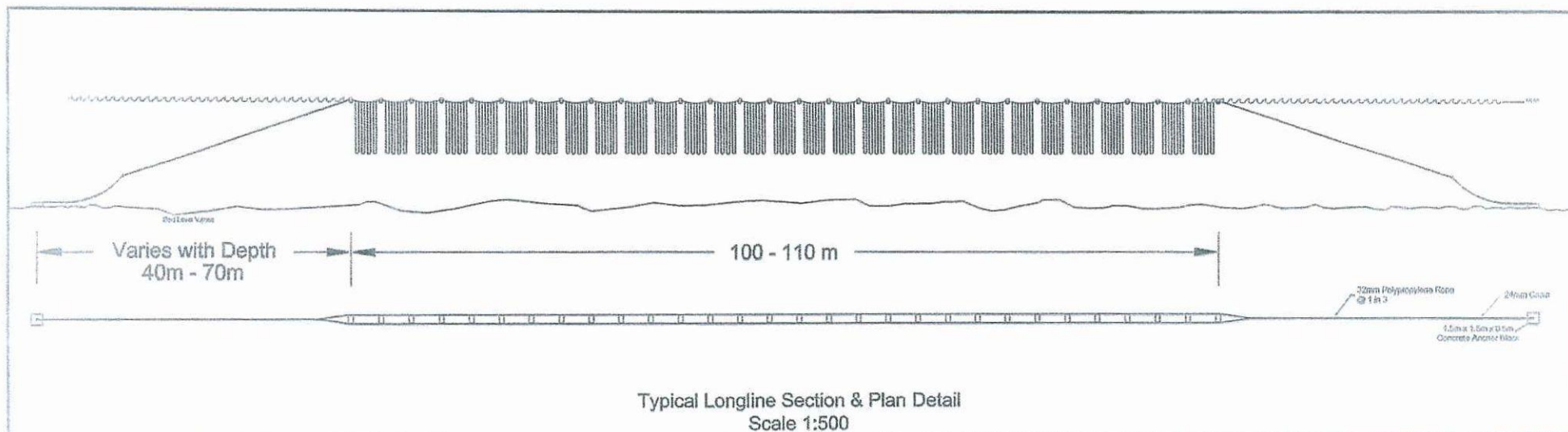
- **the approved plans and drawing(s)**



Applicant: Bantry Harbour Mussels Ltd
 File Reference: T05/060 N2
 Drawing No.: T05060MLL-N2
 Description: Mussel Long-line Layout
 Date: 31 March 2012
 Scale: 1:15,000

Aquaculture site highlighted in red
 Applicant's other sites shown for reference

Printed under license No. 6155 from the Ordnance Survey.
 Copyright Government of Ireland 2008.
 Unauthorised reproduction is not permitted.




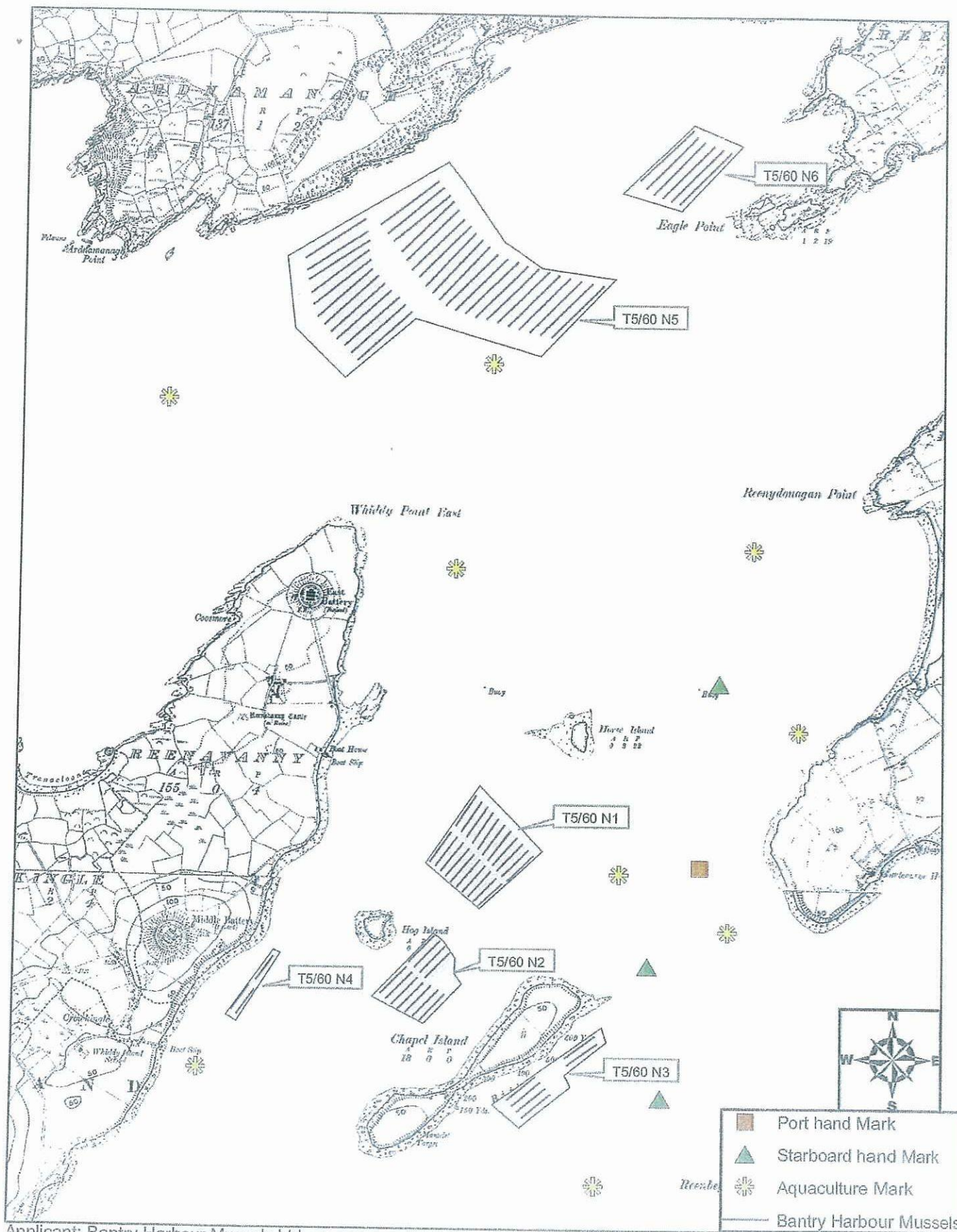
Notes:

The anchorage details shown are indicative only.

Project Aquaculture Drawings
Mytilus Edulis

Title Inshore Mussel Farm Line Layout
110 metre Longline

Rev.	Date	Description	by	ch'd	app.
<div><p>Department of Agriculture, Food and the Marine <small>DEPARTMENT</small> Tainmharcachta, Bia agus Mara</p></div>					
Scale	As Shown		Dwg. No.	Rev.	
Drawn	May 2012		BB - 01		
Checked					

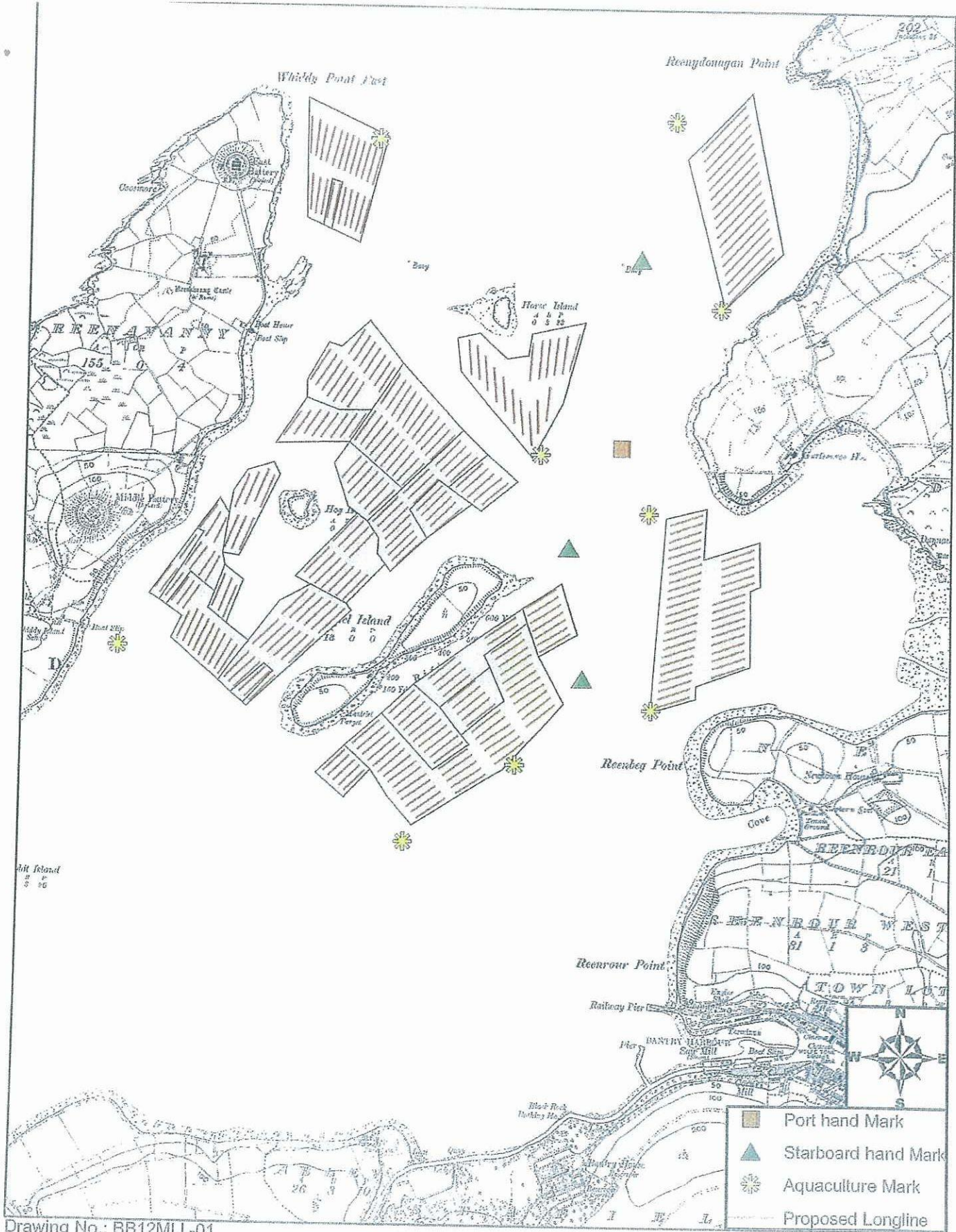


Applicant: Bantry Harbour Mussels Ltd.
 File Reference: T05/060 N1, N2, N3, N4, N5, N6
 Drawing No.: T05060MLL-01
 Description: Mussel Long-line Layout
 Date: 31 March 2012
 Scale: 1:15,000

Sites of other operators not shown for clarity.
 Refer to Overall Long-line Layout for Inner Bantry Bay.

Printed under license No. 6155 from the Ordnance Survey.
 Copyright Government of Ireland 2008.
 Unauthorised reproduction is not permitted.

Department of
**Agriculture,
 Food and the Marine**
 Talmhaíochta,
 Bia agus Mara



Sites references not shown for clarity.

Printed under license No. 8155 from the Ordnance Survey,
Copyright Government of Ireland 2008.
Unauthorised reproduction is not permitted.

Department of
**Agriculture,
Food and the Marine**
Talmhaíochta,
Bia agus Mara

SCHEDULE 3

Schedule 3 contains:

- **requirements of the MSO and/or CIL**

1. The MSO is to be advised of the group marking scheme.
2. It is obligatory that all sites will comply with a regime of careful alignment and consistent length of mussel lines so as to avoid navigation through the sites for SAR surface craft and small craft that have inadvertently strayed into the mussel farms.

- **the navigation marking detail.**

1. Bantry Bay Harbour Commissioners has secured Statutory Sanction from the Commissioners of Irish lights for the aids to navigation as required that cover site T05/60 N1 - N6 (i.e. 12 Lighted buoys at Crowhingle, Chapel Island SW & Middle, Reenbeg, Gurteenroe(SM), Horse Island South, Reenydonagan North & South, Ardnamanagh East, Centre and West and Carrignafeagh North).

SCHEDULE 4

Schedule 4 contains:

- **special conditions applicable to this licence.**
1. The Licensee will be allowed an eighteen-month period subsequent to licensing to reposition the relevant longlines within the reconfigured sites.
 2. The Licensee is to provide confirmation from a competent chartered engineer that longlines are positioned in accordance with the approved drawings and that all structures associated with the licensed activity are located within the overall licensed area for aquaculture activity in Bantry Bay.
 3. The floatation barrels of the longlines should be battleship grey in colour.
 4. The revised site layout drawing attached indicates the longline layout within the site. The drawing indicates the maximum number and length of longlines at the site. See table below:

Site Reference	Site Layout Drawing No.	Number of Lines	Line Length (m)	Line Spacing
T05/60 N2	T05060MLL-N2	11	110	24

5. The duty of maintenance and responsibility for the upkeep and safety of the site rests with the Licensee.

FORESHORE LICENCE

BANTRY HARBOUR MUSSELS LTD

GURTEEN

BANTRY

CO CORK

Contents

Page No.

Terms and Conditions applicable to Foreshore Licence	3
Seal of Office and Signatures.....	4
Schedule 1	5

FORESHORE LICENCE IN RESPECT OF A SITE
(NUMBERED T05/60 N2 AT BANTRY BAY, CO. CORK.)

AGREEMENT made on the 8th January 2013, between the Minister for Agriculture, Food and the Marine (hereinafter referred to as the “Minister” which expression shall include his Successors or Assigns where the contract so requires or admits), of the one part, and

BANTRY HARBOUR MUSSELS LTD

GURTEEN

BANTRY

CO CORK

IRELAND

(hereinafter referred to as the “Licensee”) of the other part, whereby the Minister, in exercise of the powers conferred on him by Section 3 of the Foreshore Act, 1933 (No.12 of 1933) hereby grants to the Licensee licence to use and occupy that part of the foreshore at Bantry Bay, Co. Cork (numbered T05/60- N2) detailed in the attached schedule and more particularly delineated on the map annexed hereto and thereon coloured red for the purpose of the cultivation set out in Aquaculture Licence Number 610 on the terms and conditions set out in the attached pages.

This Foreshore Licence shall remain in force for a maximum period of ten (10) years commencing on 8th January 2013, provided for so long as the Aquaculture Licence Number 610 granted on 8th January 2013, under the Fisheries (Amendment) Act 1997 (No. 23 of 1997) in respect of the same site for the purpose referred to is in force.

TERMS AND CONDITIONS APPLICABLE TO FORESHORE LICENCE

1. The Licensee shall pay to the Minister the annual sum of €63.49 (sixty three euro and forty nine cent), such payment to be made on the 8th day of January in every year during the continuance of this Licence, the first of such payments to be made on the signing hereof.
2. The Licensee shall use that part of the foreshore, the subject matter of this Licence, for the cultivation set out in Aquaculture Licence Number 610 only and for no other purpose whatsoever.
3. The Licensee shall comply fully with all terms and conditions of Aquaculture Licence Number 610.
4. The Licensee shall indemnify and keep indemnified the State, the Minister, his officers, servants or agents against all actions, loss, damage, costs, expenses and any demands or claims however arising in connection with the construction, maintenance or use of any structures, apparatus, equipment or any other thing used in connection with the licensed operation in the licensed area or in the exercise of the rights granted under the licence and the Licensee shall take such steps as the Minister may specify in order to ensure compliance with this condition.
5. The duty of maintenance and responsibility for the upkeep and safety of the site rests with the Licensee.
6. The Minister shall be at liberty at any time to terminate this Licence by giving to the Licensee three months notice in writing ending on any day, and upon determination of such notice, the Licence and permission granted shall be deemed to be revoked and withdrawn without the liability for the payment of any compensation by the Minister to the Licensee.
7. Any notice to be given by the Minister may be transmitted through the Post Office addressed to the Licensee at the last known address of the Licensee.
8. The Licensee shall not carry out any operations authorised by the Licence in the licensed area in such a manner as to interfere unreasonably with fishing or navigation in the vicinity of the licensed area and shall comply with any direction given to the Licensee in that regard by the Minister.
9. In the event of the breach, non-performance or non-observance by the Licensee of any of the conditions herein contained, the Minister may forthwith terminate this Licence without prior notice to the Licensee.

AND IT IS HEREBY CERTIFIED THAT:

1. For the purpose of the stamping of this Instrument that this is an Instrument to which the provisions of Section 53 of the Stamp Duties Consolidation Act 1999 (No. 31 of 1999), do not apply for the reason that the entire of the property involved comprises Foreshore and contains no Buildings.
2. The Family Law Acts of 1976, 1981, 1989, 1995 and the Family Law (Divorce) Act 1996 do not affect the Property.


**PRESENT when the Seal of Office
of the MINISTER FOR AGRICULTURE, FOOD
AND THE MARINE
was affixed and was authenticated
by the Signature of:**

XXXXXXXXXXXXX

WITNESS: KEVIN GALLAGHER


ADDRESS: DAFM

OCCUPATION: CIVIL SERVANT



A person so authorised under Section
15(1) of the Ministers and Secretaries
Act, 1924 to authenticate the seal of
the Minister.

SIGNED on behalf of Licensee



in the presence of:

WITNESS: X Dorel Stack

ADDRESS: 10 Wilton Manor,
Wilton, Co. Cork

OCCUPATION: Engineer.

SCHEDULE 1

Schedule 1 contains:

- **the co-ordinates of the site based on the Irish National Grid Co-ordinate System and the area of the site.**
- **site map(s)**
- **a chart showing the location of the site in relation to the surrounding area.**

1 NO. SITE AT BANTRY BAY CO.Cork

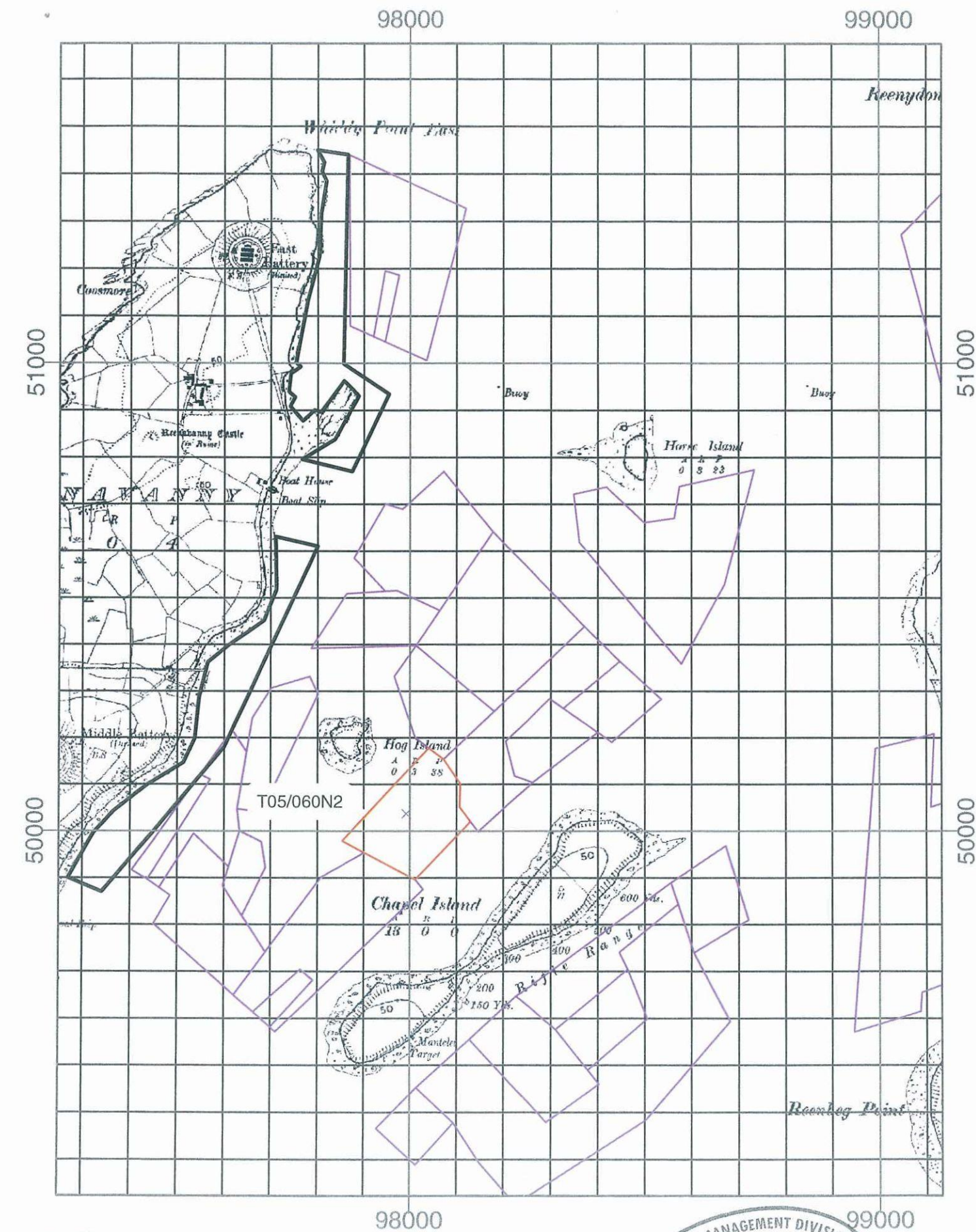
Co-ordinates & Area

Site T05/060N2 (4 Ha)

The area seaward of the high water mark and enclosed by a line drawn from Irish National Grid Reference point

098012, 049896 to Irish National Grid Reference point
097903, 049954 to Irish National Grid Reference point
097855, 049979 to Irish National Grid Reference point
098041, 050178 to Irish National Grid Reference point
098073, 050154 to Irish National Grid Reference point
098109, 050101 to Irish National Grid Reference point
098107, 050052 to Irish National Grid Reference point
098130, 050021 to the first mentioned point.





Aqua Culture Sites

Site_Status

Application

Application Lapsed

Application Refused
Application Renewal

Application Renewal
Application Withdrawn

License Altered

License Revoked

	License Surrendered
	Licensed

Unknown

Unlicensed

100 Meter Reference Grid

1:10,560


Site Highlighted in red denotes application

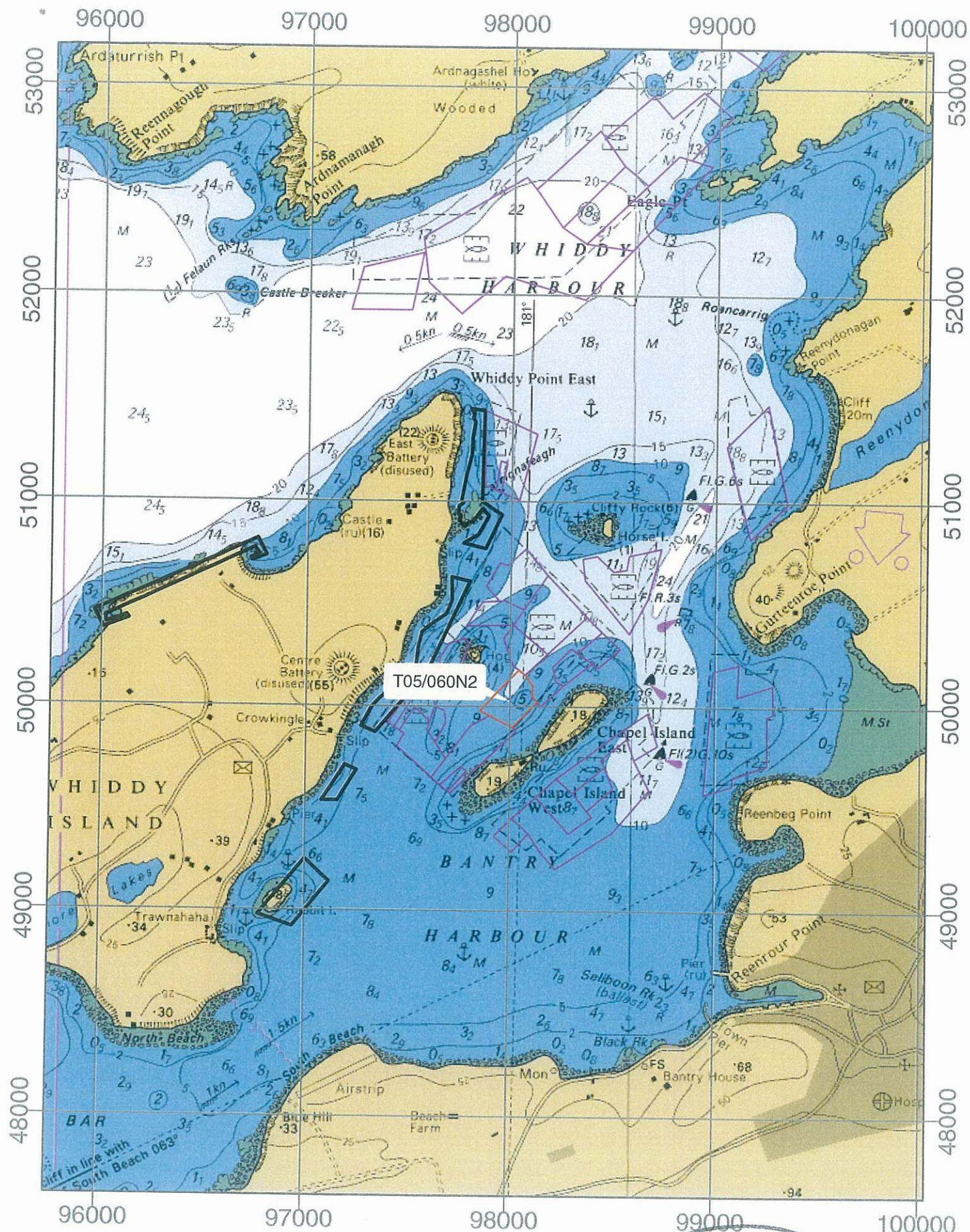
Printed under License No:6155

From The Ordnance Survey.

Copyright Government of Ireland 2008.

Unauthorised Reproduction is not permitted





1:24,000

Site Highlighted in red denotes application

Part of Admiralty Chart No. 1838-0
Not to be used for Navigation.

Aqua Culture Sites
Site Status

- Application
- Application Lapsed
- Application Refused
- Application Renewal
- Application Withdrawn
- License Altered
- License Revoked
- License Surrendered
- Licensed
- Unknown
- Unlicensed

