



DEPARTMENT OF AGRICULTURE AND TECHNICAL INSTRUCTION
FOR IRELAND.

FISHERIES.


62 and 63-Vic., c. 50; 32 and 33-Vic., c. 92; 5 and 6 Vic., c. 106; and any Acts incorporated therewith.

BY-LAW.

Trawling from Steam Vessels of a tonnage not exceeding 25 tons (gross) off part of the East Coast of Ireland.

By the Department of Agriculture and Technical Instruction for Ireland.

The Department of Agriculture and Technical Instruction for Ireland by virtue and in exercise of the powers in them vested under the Agriculture and Technical Instruction (Ireland) Act, 1899, and of every other power enabling them in this behalf, do hereby permit, from any Steamer or Steamship, or vessel propelled by steam of a tonnage not exceeding twenty-five tons, gross, the use of the method of fishing known as beam trawling, or other trawling, within the following area, namely—that part of the sea in and off Dundrum Bay bounded westwards by an imaginary straight line from the Chapel (near Miner's Town) at Rossglass Bay to Roaring Rock—bounded northwards by that part of the coast of the County of Down situated between the said Chapel and St. John's Point—bounded eastwards by an imaginary straight line from the said St. John's Point running directly towards Clogher Head in County Louth—and bounded southwards by an imaginary straight line from Roaring Rock, running due south-east until it meets the aforesaid imaginary line from St. John's Point to Clogher Head—and which said area is coloured blue on the map hereon.

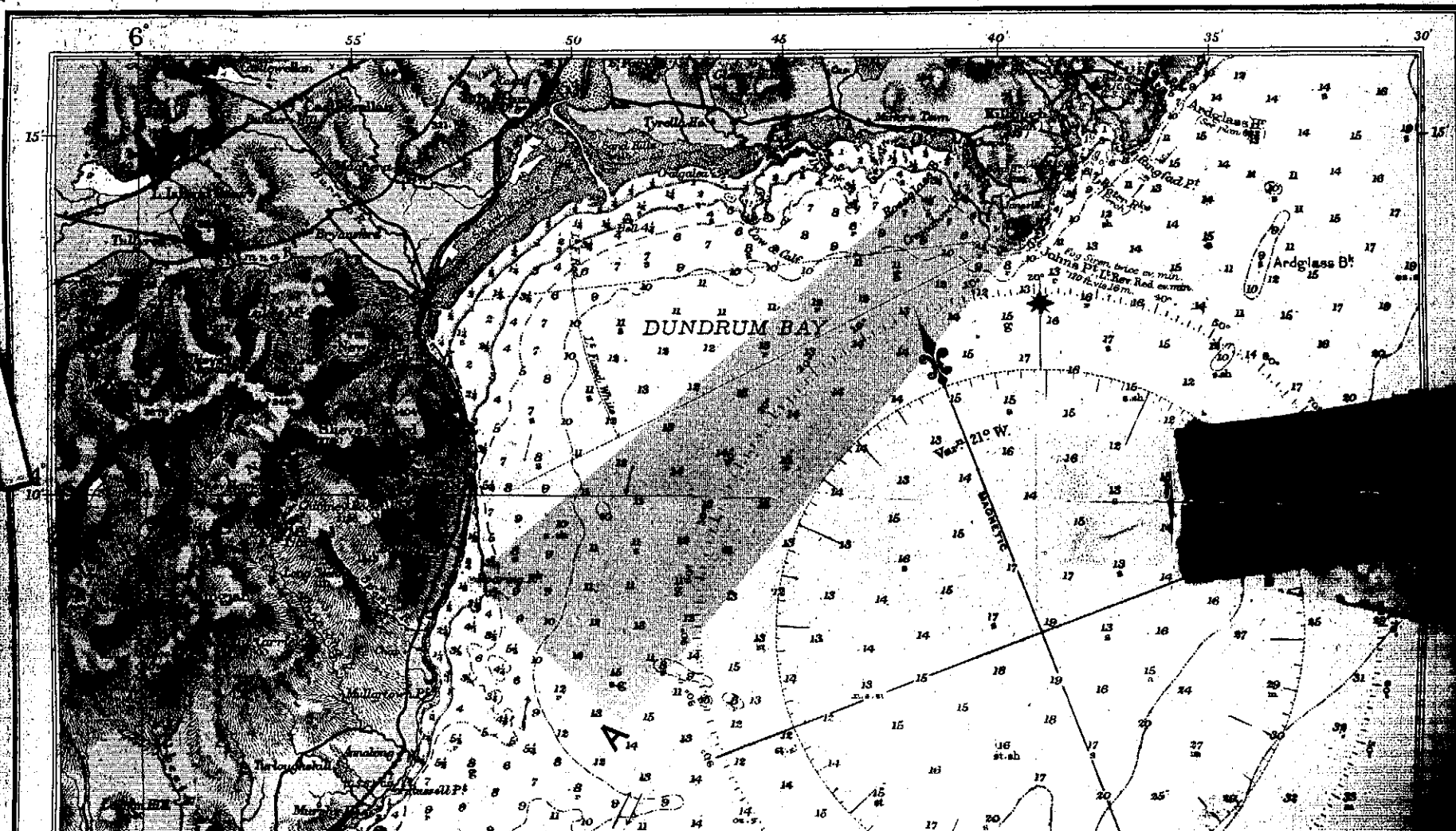


In witness whereof the Department of Agriculture and Technical Instruction for Ireland have hereunto set their official seal this Twenty-fourth day of September, One Thousand Nine Hundred and Eight.

7. A. G.


Secretary.

NOTE:— THE LINE DRAWN FROM ST. JOHN'S POINT TO THE LETTER "A" INDICATES THE IMAGINARY STRAIGHT LINE RUNNING DIRECTLY TO CLOGHER HEAD



By the Department of Agriculture and Technical Instruction for Ireland.

The Department of Agriculture and Technical Instruction for Ireland by virtue and in exercise of the powers in them vested under the Agriculture and Technical Instruction (Ireland) Act, 1899, and of every other power enabling them in this behalf, do hereby permit, from any Steamer or Steamship, or vessel propelled by steam of a tonnage not exceeding twenty-five tons, gross, the use of the method of fishing known as beam trawling, or other trawling, within the following area, namely—that part of the sea in and off Dundrum Bay bounded westwards by an imaginary straight line from the Chapel (near Miner's Town) at Rossglass Bay to Roaring Rock—bounded northwards by that part of the coast of the County of Down situated between the said Chapel and St. John's Point—bounded eastwards by an imaginary straight line from the said St. John's Point running directly towards Clogher Head in County Louth—and bounded southwards by an imaginary straight line from Roaring Rock, running due south-east until it meets the aforesaid imaginary line from St. John's Point to Clogher Head—and which said area is coloured blue on the map hereon.



In witness whereof the Department of Agriculture and Technical Instruction for Ireland have hereunto set their official seal this Twenty-fourth day of September, One Thousand Nine Hundred and Eight.

7. A. S.
Secretary.

NOTE:— THE LINE DRAWN FROM ST. JOHN'S POINT TO THE LETTER 'A' INDICATES THE IMAGINARY STRAIGHT LINE RUNNING DIRECTLY TO CLOGHER HEAD

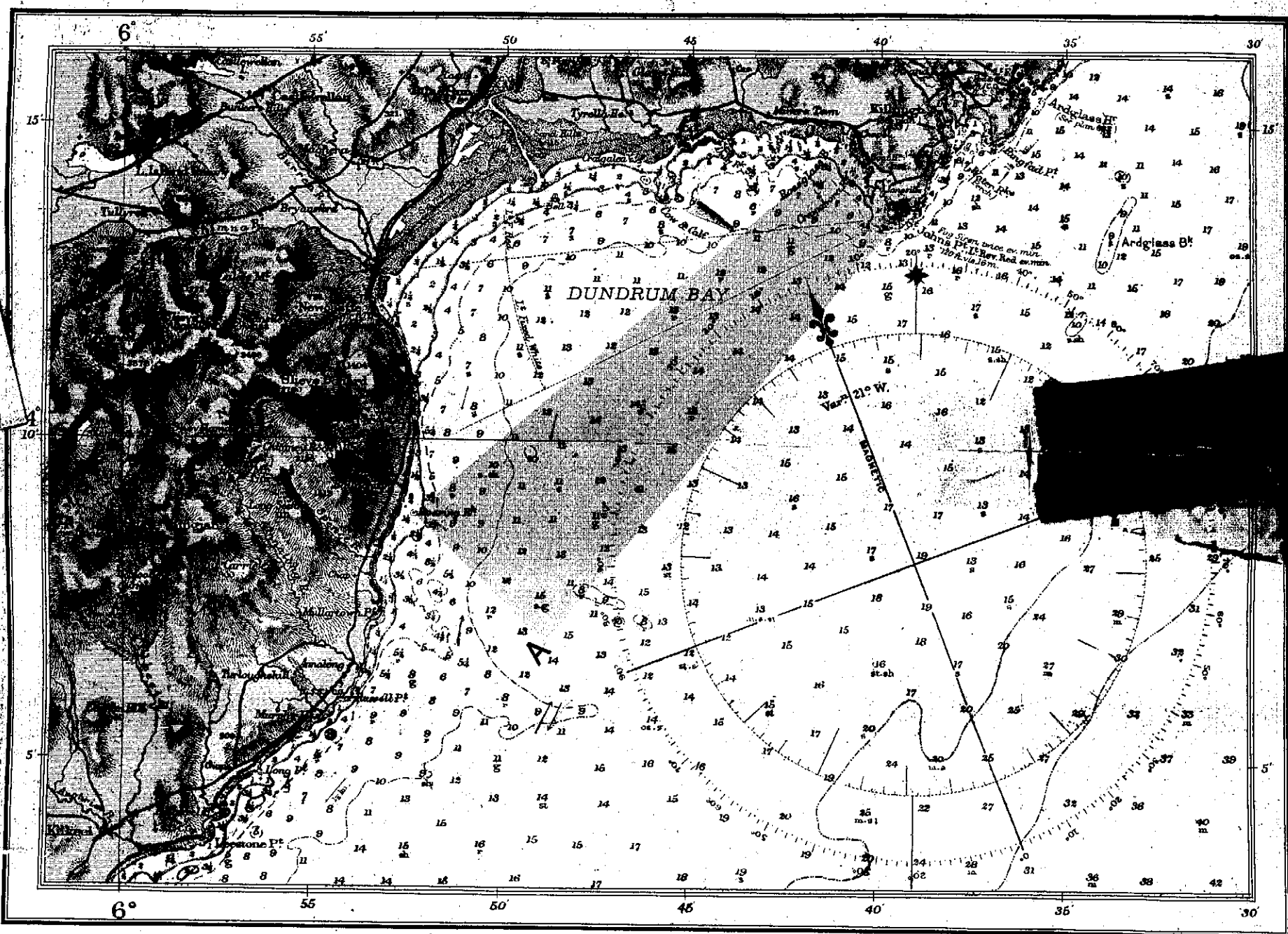


Chart printed at Ordnance Survey Office, Dublin.

Lights. F Fixed, Fl. Flashing, Grp. Fl. Group Flashing, Rev. Revolving, Occ. Occulting.
cl. clay, cor. coral, g. gravel, m. mud r rock, s. sand, sh. shells, st. stones, ca. coral.
Figures on the land show the heights in Feet above High Water.
All Bearings are Magnetic.
Magnetic Variation in 1890, decreasing about 7' annually.

SOUNDINGS IN FATHOMS

NOTICE.

Copies of the above proposed By-Law have been lodged with the Clerk of the Peace for the County of Down; and with Clerks of Petty Sessions for the Districts of Kilkeel, Newcastle, Castlewella, Seaforde, Downpatrick, and Ardglass (County Down).

And all persons concerned are hereby required to take NOTICE that the said By-Law will, at the expiration of ONE CALENDAR MONTH from the posting hereof, be lodged for approval and sanction with the LORD LIEUTENANT in COUNCIL, to whom any person who considers himself aggrieved thereby is entitled to appeal.

Pending such approval and sanction this proposed By-Law has no legal authority or validity; and any person infringing the existing Law in the meantime will be liable to prosecution.