



**AQUACULTURE - LICENSING UNDER**  
**FISHERIES (AMENDMENT) ACT 1997 as amended**  
**and**  
**FORESHORE ACT 1933 as amended**

*Application Form for an Aquaculture and Foreshore Licence for  
a single specific site.*

*If a Licence is required for more than one site a separate  
application form must be completed for each site. ✓*

**Important Note**

Section 4 of the Fisheries and Foreshore (Amendment) Act, 1998 (No. 54 of 1998) prohibits any person making an application for an Aquaculture Licence from commencing aquaculture operations until duly licensed under the Fisheries (Amendment) Act, 1997 (No. 23 of 1997), and provides that a breach of that prohibition will cause the application to fail.

A copy of an Environmental Impact Statement should be enclosed, if required, with all new, review and renewal applications. See Guidance Notes Section 3.

Aquaculture & Foreshore Management Division,  
Department of Agriculture, Food and the Marine,  
National Seafood Centre,  
Clonakilty, Co. Cork  
Telephone: (023) 8859500  
Fax: (023) 8821782



Revised 2013

✓

AQUACULTURE AND FORESHORE LICENCE APPLICATION FORM, for purposes of  
FISHERIES (AMENDMENT) ACT, 1997 and FORESHORE ACT, 1933

**NB:** The accompanying Guidance Notes should be read before completing this form.

**Note:** Details provided in Parts 1 and 2 will be made available for public inspection. Details provided in Parts 3 and 4 and any other information supplied will not be released except as may be required by law, including the Freedom of Information Act 1997 as amended.

**USE BLOCK CAPITALS IN BLACK INK  
PLEASE**

For Office Use

Application Ref. No.

T9 / 434

Date of Receipt (Dept. Stamp):



**Type of Applicant (tick one)**

Sole Trader

☐

Partnership

☐

Company

☒ LTD.

Co-Operative

☐

Other

Please specify-

☐

**PART 1: PRELIMINARY DETAILS**

**Applicant's Name(s)** CLEGGAN SEAWEEDS LTD

1.

Address: DOCK ROAD  
CLEGGAN  
CO. GALWAY

2.

Address:

3.

Address:

4.

Address:

Contact in case of enquiries (if different from above)	
Contact Name	JOHNNY KING
Organisation Name (if applicable)	CLEGGAN SEAWEEEDS LTD
Address	DOCK ROAD CLEGGAN CO. GALWAY

### PART 1: PRELIMINARY DETAILS

<b>TYPE OF APPLICATION</b> – please indicate relevant type of application	
This Application Form is valid for each type of application - <i>See Guidance Note 3.1</i>	
(i) Aquaculture Licence	<input type="checkbox"/>
(ii) Trial Licence	<input type="checkbox"/>
(iii) Foreshore Licence, if Marine Based	<input type="checkbox"/>
(iv) Review of Aquaculture Licence	<input type="checkbox"/>
(v) Renewal of Aquaculture Licence	<input checked="" type="checkbox"/> <b>Renewal</b>

### TYPE OF AQUACULTURE

*See Guidance Note 3.2*

Indicate the relevant type of application with a tick.

#### (i) MARINE-BASED

Finfish ☐ Go to Parts 2.1 and 2.1A

Shellfish *Subtidal* ☐ Go to Parts 2.2 and 2.2A

*Intertidal* ☐ Go to Parts 2.2 and 2.2A

Seaweed/Aquatic Plants/Aquatic Fish Food ☒ Go to Parts 2.3 and 2.3A ✓

#### (ii) LAND-BASED

Finfish ☐ Shellfish ☐ Go to Parts 2.4 and 2.4A

Aquatic Plants ☐ Aquatic Fish Food ☐ Go to Parts 2.4 and 2.4A

#### (iii) TRIAL LICENCE

☐ Go to appropriate Parts as above and to Part 2.5.

(xiv) Has the site sufficient space for the site structures including mooring blocks?

yes.

Please provide separately detailed drawings of both over and under water structures including moorings.  
(See Guidance Note on Site Structures 3.3.2)

(xv) How will the visual impact issues of the flotation devices for the proposed application be addressed? Site HAS been in operation For 10 years.

Materials used are of Grey colour and only Surface floats and Site Boundary MARKERS Visual.

(xvi) Is the site located in a sensitive area e.g. SPA (Special Protection Area) or SAC (Special Area of Conservation) i.e. a Natura 2000 site? (Refer to Guidance Note 3.3.1- Natura 2000 sites)

If Yes give details

NO.

**See Part 2.3A for details of documentation to be included with this application type**

✓

## **2.3A DOCUMENTATION REQUIRED FOR MARINE-BASED SEAWEED/AQUATIC PLANTS/AQUATIC FISH FOOD AQUACULTURE**

(to be included separately with a Licence Application for a new site or for a renewal or review of an existing Licence)

1. **Scale drawing of the structures to be used and the layout of the farm.** The proposed site drawings must illustrate all site structures above and below the water including mooring blocks. (recommended scales normally 1:100 for structures and 1:200 for layout ) (See Guidance Note 3.3.2 on Site Structures)
2. **An Appropriate Ordnance Survey Map (recommendation is a map to the Scale of 1:10,000/ 1:10,560, i.e. equivalent to a six inch map).** Note: The proposed access route to the site from the public road across tidal foreshore, (e.g. pier or slipway) must also be shown on the map.
3. **The prescribed application fee (See Guidance Note Section 4)**
4. **If the applicant is a limited Company within the meaning of the Companies Act 1963, as amended, the Certificate of Incorporation and Memorandum and Articles of Association**
5. **If the applicant is a Co-operative, the Certificate of Incorporation and Rules of the Co-operative Society**
6. **Environmental Impact Statement (if required) in certain cases- See Guidance Notes Section 3.3.1**

**NOW COMPLETE PARTS 2.6, 3, 4 AND 5 PLEASE** ✓

SK

X

**2.6 Employment, Qualifications, Experience, etc  
TO BE FILLED IN BY ALL AQUACULTURE APPLICANTS**

(i) Please provide details of experience/qualifications of the applicant and any key personnel which are relevant to the aquaculture now proposed:

1/ Johnny King - 35 years HARVESTING Seaweed / Fishing / Angling  
2/ SEAN King - 10 years. HARVESTING Seaweeds / Seafood Processing

- (ii) If a new application please provide details of projected employment creation during first four years of the proposed aquaculture project:  
(iii) In the case of a renewal please provide current and future details:

AS ITS NOT needing daily attention, It only requires  
PART TIME WORKER to MAINTAIN  
HARVESTING seaweed is by order small quantities, so again  
PART TIME labour.

**FULLTIME JOBS**

Year 1:		Year 2:		Year 3:		Year 4:	
---------	--	---------	--	---------	--	---------	--

**PART TIME JOBS**

Year 1: 2013	2	Year 2: 2014	2	Year 3: 2015	3	Year 4: 2016	3
-----------------	---	-----------------	---	-----------------	---	-----------------	---

## 2.3 MARINE-BASED SEAWEED/AQUATIC PLANTS/AQUATIC FISH FOOD AQUACULTURE

When filling out this section refer also to 2.3A and Guidance Note 3.3 for information on Conditions and Documents required with this application type

### Proposed Site Location

- (i) Bay: CLEGGAN
- (ii) County: GALWAY
- (iii) OS Map No: 37 Scale 1:50,000
- (iv) Co-ordinates of Site: (please specify coordinate reference system used e.g. Irish Grid (IG) or Irish Transverse Mercator (ITM) or Latitude/Longitude [in which case specify whether ETRS89 or WG84 etc.]

{ 59405 289910 59828 259430  
{ 59915 259517 59319 259818

- (v) Size (hectares): 7.9295 HA

- (vi) Species (common and scientific name): LAMINARA SACCHARINA ALARIA ESCULENTA  
PALMARIA PALMATA LATTISME

**See Below under (ix)**

- (vii) What is the source of plantlet? LOCAL ECO Types

- (viii) Cultivation Method? Longlines DROP ROPE 15 longlines

**(vi) Species: Alaria esculenta, Palmaria palmata, Saccharina latissima, and Himanthalia elongata**

- (ix) Proposed total number of lines/ropes 14 lines or 16 lines at 1m

- (x) Proposed Production:

X	Year 1	Year 2	Year 3	Year 4	Year 5
---	--------	--------	--------	--------	--------

- (xi) Reasons for site selection: EXISTING licence IN operation IN  
area. Semi-sheltered AREA, Good Growth.

- X (xii) Provide detailed information on the techniques for cultivation in use or to be used. Are these techniques currently in use in the industry or are they new? Please give details;

Self Seeding on drop lines  
yes these are currently in use elsewhere.

- (xiii) Methods used for harvesting. HAND HARVESTING  
Knife, cut, Haul aboard.

## PART 5: APPLICATION DOCUMENTATION

The following documents are enclosed with this application:

**NB: Refer to Guidance Note Section 3.3 – Guidance on Application Documentation**

No.	DOCUMENTATION	YES	NO	N/A
1	An appropriate Ordnance Survey Map (recommendation is a map to the scale of 1:10,000/10:10,560, i.e., equivalent to a six inch map)			
2	Scale drawing of the structures to be used and the layout of the farm (recommended scales normally 1:100 for structures and 1:200 for layout )			
3	The prescribed application fee			
4	Environmental Impact Statement (EIS), if required			
5	Water Quality Analysis Report, if appropriate			
6	Decision of Planning Authority under the Planning Acts, if required			
7	Copy of Licence under Section 4 of the Local Government (Water Pollution) Act, 1977 – Effluent Discharge, if required			
8	If the applicant is a limited Company within the meaning of the Companies Act 1963, as amended, a copy of the Certificate of Incorporation and Memorandum and Articles of Association.			
9	If the applicant is a Co-operative, a copy of the Certificate of Incorporation and Rules of the Co-operative Society			
10	Integrated Pest Management Plan, if required			
11	Alien Species documentation, if required.			

X

## PART 5: DECLARATION AND SIGNING

**NB: Refer to Guidance Note Section 3.5 and Section 4 - Guidance on Declaration and Signing and Annual Aquaculture and Foreshore Licence Fees**

If this is a renewal/review have you met all licence conditions of the existing aquaculture licence? If applicable, explain why you have not complied with all conditions:

Renewal Have met all licencing conditions of previous licence.

X I/We hereby declare the information provided in Parts 1, 2, 3 and 4 above to be true to the best of my/our knowledge. I/We enclose an application fee\* of € 63.50 with this application.

X Signature(s) of Applicant(s):  
(Please state capacity of persons signing on behalf of a Company/Co-op)

J. King  
OWNER

X Date:

23/11/13

**NB All persons named on this licence application must sign and date this application form.  
Only the existing licence holder(s) can apply for the renewal/review of an Aquaculture Licence.**

X \*Preferred method of payment is by cheque or bank draft. The fee should be made payable to the Department of Agriculture, Food and the Marine.

**Refer to Guidance Note Section 4 - Guidance on Aquaculture and Foreshore Licence Fees**

The application form should be forwarded, with the required documents and application fee, to:

Aquaculture Licensing  
Aquaculture & Foreshore Management Division  
Department of Agriculture, Food and the Marine  
National Seafood Centre  
Clonakilty  
Co. Cork

## **1 NO. SITE AT CLEGGAN BAY CO.GALWAY**

### **Co-ordinates & Area**

#### **Site T09/434A (7.9295 Ha)**

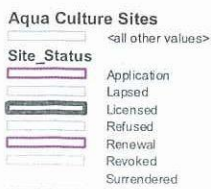
The area seaward of the high water mark and enclosed by a line drawn from Irish National Grid Reference point

59405 259910 to Irish National Grid Reference point

59915 259517 to Irish National Grid Reference point

59828 259430 to Irish National Grid Reference point

59319 259818 to the first mentioned point



Part of Admiralty Chart No 2707-0  
Not to be used for Navigation



Department of  
**Agriculture,  
Food and the Marine**  
An Foinn  
**Talmhaíochta,  
Bia agus Mara**

59000

60000

260000

260000

259000

259000

T09/434A

L E R N A B A Y

C L E G G A N

## Aqua Culture Sites

&lt;all other values&gt;

## Site\_Status

- Application
- Lapsed
- Licensed
- Refused
- Renewal
- Revoked
- Surrendered
- Withdrawn

1:10,560

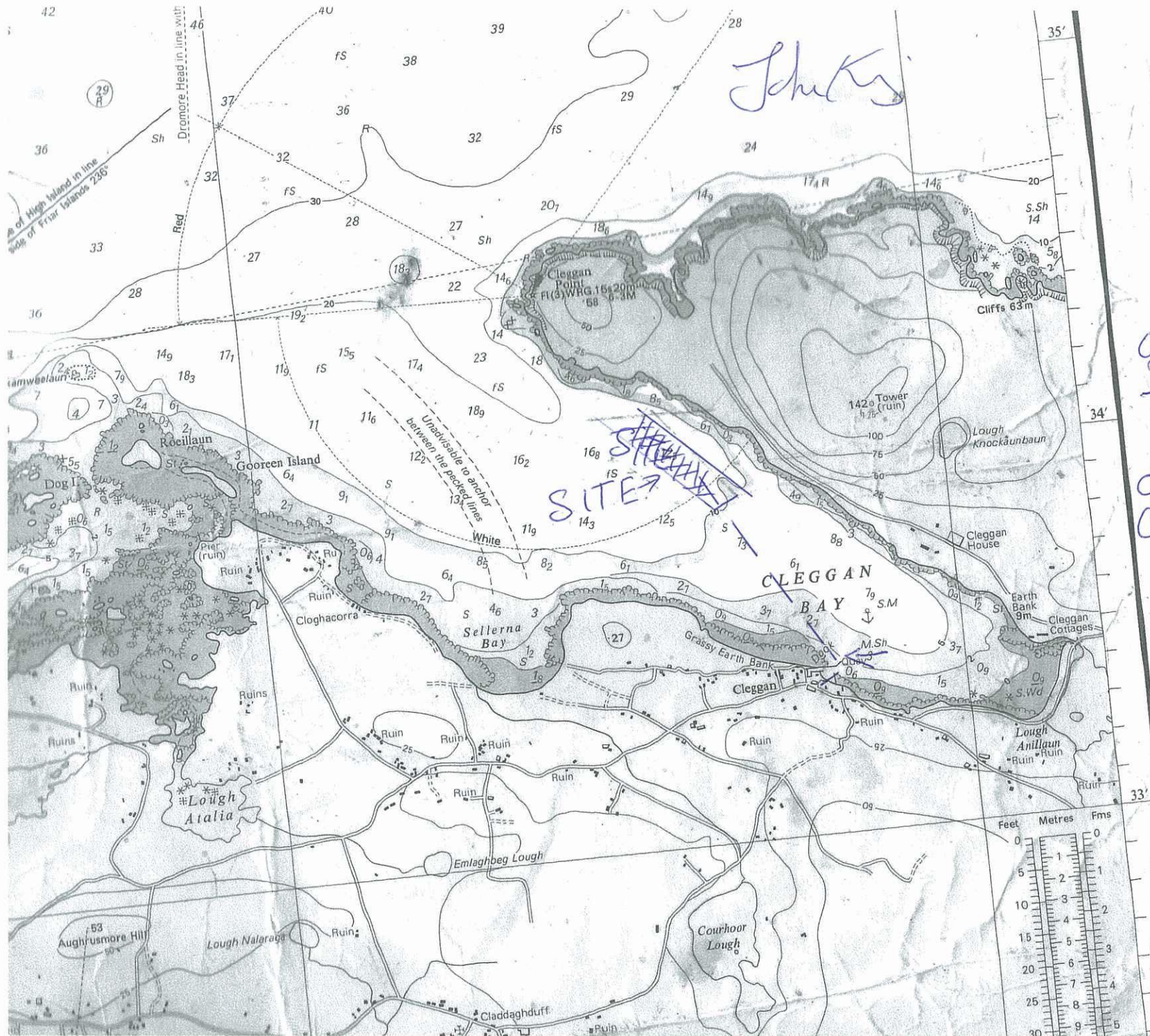
Ordnance Survey Ireland Licence No. EN 0076413

© Ordnance Survey Ireland/Government of Ireland

Site highlighted in red denotes application



Department of  
**Agriculture,  
Food and the Marine**  
An Foinn  
**Talmhaíochta,  
Bia agus Mara**

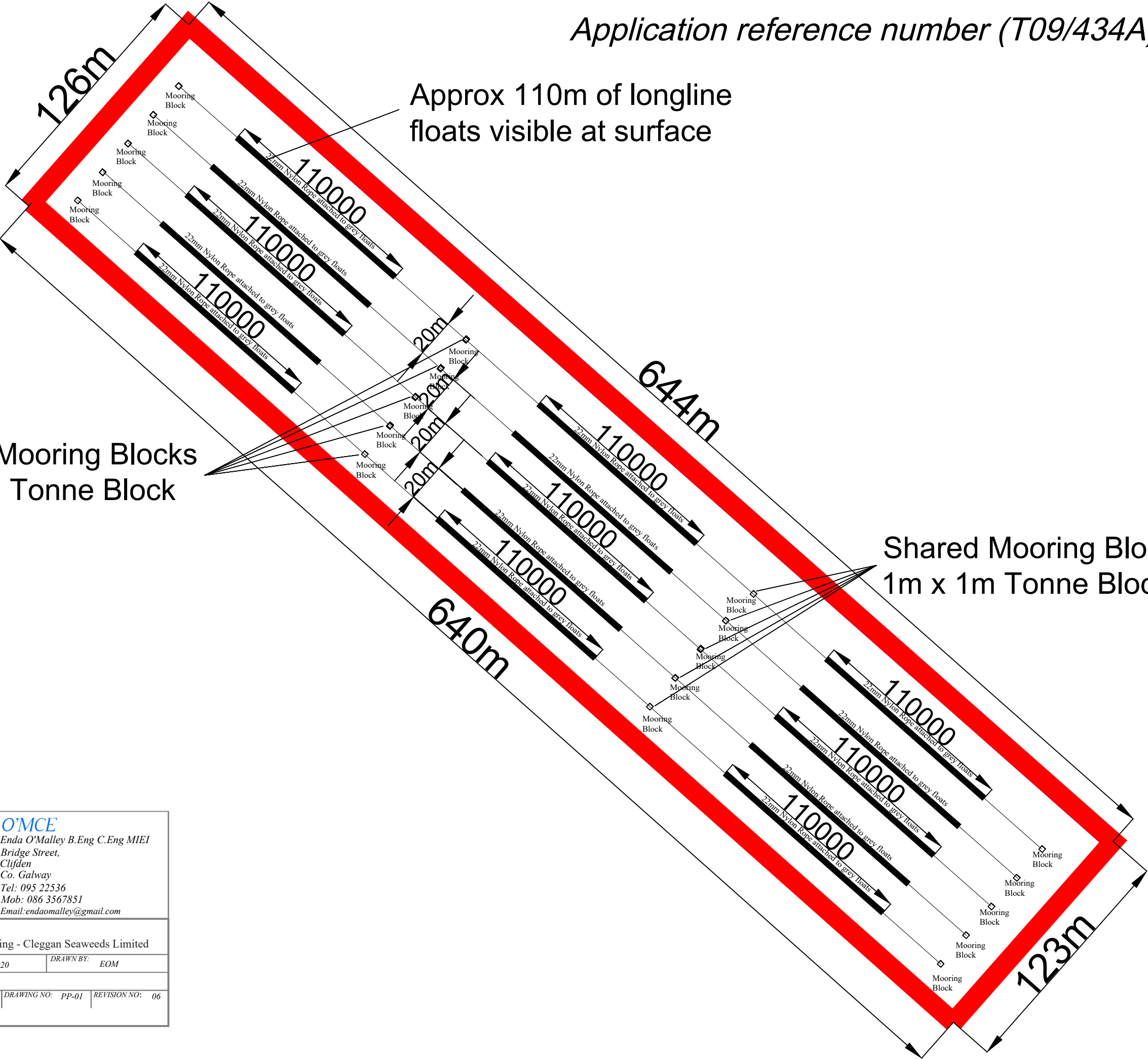


ACCESS BY  
BOAT

access from  
Cleggan PIER




Application reference number (T09/434A)



Shared Mooring Blocks  
1m x 1m Tonne Block

Shared Mooring Blocks  
1m x 1m Tonne Blocks

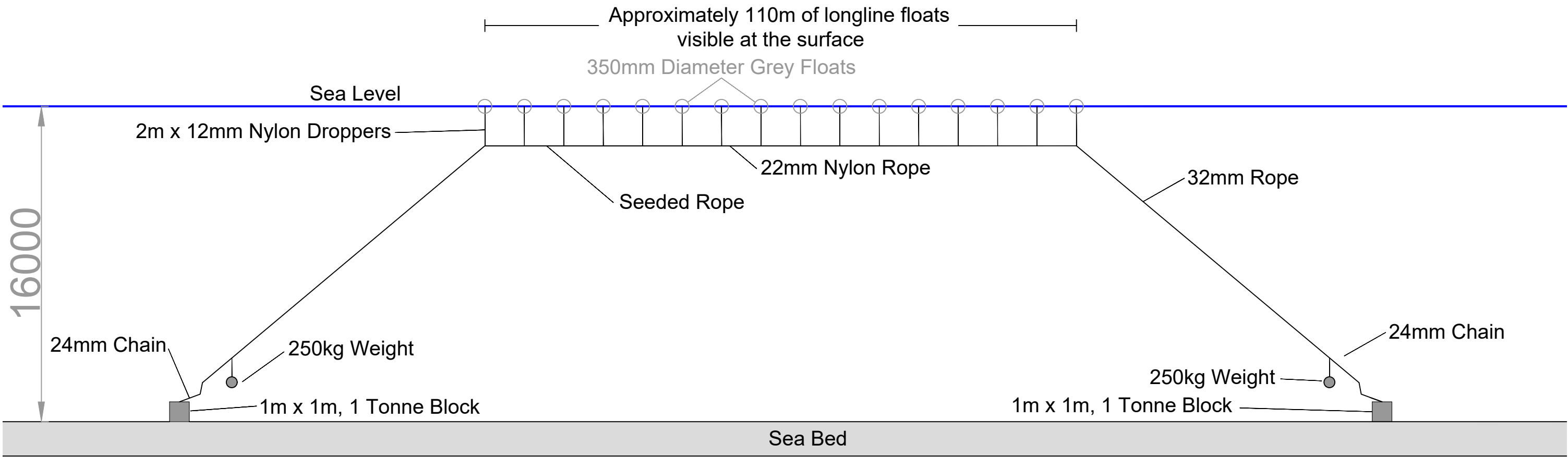


**SITE LAYOUT.**  
SCALE 1:500

**LEGEND**

- Proposed Boat Access
- Site Boundary
- N/A
- N/A
- Existing Rock
- Existing Levels (mAOD)
- Proposed Levels (mAOD)
- RED AREA OF SITE: 8.00 Hectares.

<b>Notes:</b> <i>This drawing and any design hereon is copyright and must not be reproduced without written consent.</i> <b>DO NOT SCALE</b> from drawing use figured dimensions only <i>All dimensions to be checked on site and any discrepancies reported immediately before work proceeds.</i> <i>All Dimensions in mm unless stated.</i>		<b>O'MCE</b> <i>Enda O'Malley B.Eng C.Eng MIEI</i> <i>Bridge Street,</i> <i>Clifden</i> <i>Co. Galway</i> <i>Tel: 095 22536</i> <i>Mob: 086 3567851</i> <i>Email: endaomalley@gmail.com</i>	
<b>PROJECT TITLE:</b>  <i>Aquiculture and Foreshore Licence Maps at Cleggan, Co. Galway</i>		<b>CLIENT:</b>  <b>Mr. John King - Cleggan Seaweeds Limited</b>	
		<b>DATE:</b>  <i>26th August 2020</i>	<b>DRAWN BY:</b>  <i>EOM</i>
<b>DRAWING TITLE:</b>  <i>Farm Layout</i>		<b>SCALE:</b>  <i>1:2000 @A3</i>	
		<b>PROJECT NO:</b>  <i>1677</i>	<b>DRAWING NO:</b> <i>PP-01</i> <b>REVISION NO:</b> <i>06</i>



<b>Notes:</b> This drawing and any design hereon is copyright and must not be reproduced without written consent. <b>DO NOT SCALE</b> from drawing use figured dimensions only All dimensions to be checked on site and any discrepancies reported immediately before work proceeds. All Dimensions in mm unless stated.	<b>O'MCE</b> Enda O'Malley B.Eng C.Eng MIEI Bridge Street Clifden Co. Galway Tel: 095 22536 Mob: 086 3567851 Email: endaomalley@gmail.com	Revisions			PROJECT TITLE:	CLIENT:	
		Date	Discription	NO.	Aquiculture and Foreshore Licence Maps at Cleggan Bay, Co. Galway	Mr. John King	
						DATE: 27th August 2020	DRAWN BY: EOM
						SCALE: 1:200 @A3	
					DRAWING TITLE:	PROJECT NO: 1677	DRAWING NO: PP-02
					Seaweed Details.	REVISION NO: 06	