

HAVINGSTEN TELECOMMUNICATIONS CABLE

FORESHORE LICENCE MAP LANDFALL

Drawing No: P2228-CORR-007

B

Legend


- Proposed Havhingsten Cable Route
- Proposed Corridor



Total Application Area
1446 hectares (14.46 km²)

ACCEPTED FOR LICENCE


Map prepared by:



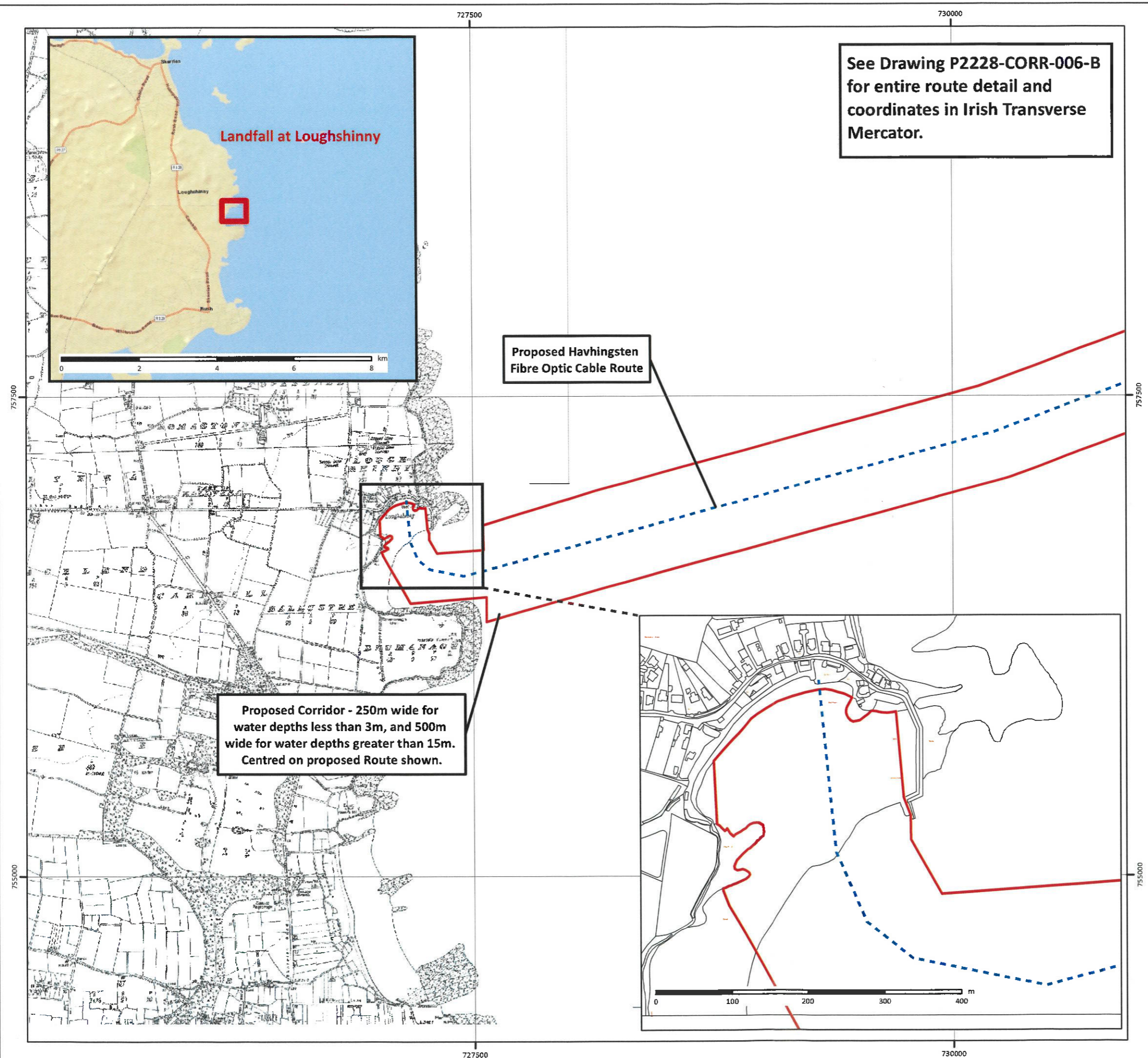
Scale @A3: 1:20,000

NOTE: Not to be used for Navigation

Date	Monday, 29 July 2019
Coordinate System	IRENET95 Irish Transverse Mercator
Projection	Transverse Mercator
Datum	IRENET95
Data Source	ASN; OSI; ESRI
File Reference	J:\P2228\Mxd\02_CORR\ P2228-CORR-007.mxd
Created By	[Redacted]
Reviewed By	[Redacted]
Approved By	[Redacted]



© Metnc Ltd, 2019
All rights reserved.



Includes Ordnance Survey Ireland data reproduced under OSI Licence number 50074432 07/19. Unauthorised reproduction infringes Ordnance Survey Ireland and Government of Ireland copyright. © Ordnance Survey Ireland, 2019; Sources: Esri, HERE, Garmin, USGS, Intermap, INCREMENT P, NRCan, Esri Japan, METI, Esri China (Hong Kong), Esri Korea, Esri (Thailand), NGCC, (c) OpenStreetMap contributors, and the GIS User Community; © ESRI