

**AQUACULTURE AND FORESHORE LICENCE APPLICATION FORM, for purposes of FISHERIES (AMENDMENT) ACT, 1997 and FORESHORE ACT, 1933**

**NB: The accompanying Guidance Notes should be read before completing this form.**

**Note:** Details provided in Parts 1 and 2 will be made available for public inspection. Details provided in Parts 3 and 4 and any other information supplied will not be released except as may be required by law, including the Freedom of Information Act 1997 as amended.

**USE BLOCK CAPITALS IN BLACK INK PLEASE**

For Office Use

Application Ref. No. T12/555

Date of Receipt (Dept. Stamp):



Type of Applicant (tick one)	
Sole Trader	<input type="checkbox"/>
Partnership	<input type="checkbox"/>
Company	<input checked="" type="checkbox"/>
Co-Operative	<input type="checkbox"/>
Other	Please specify- <input type="checkbox"/>

**PART 1: PRELIMINARY DETAILS**

Applicant's Name(s)	
1.	<u>NORTHERN BAY OYSTERS LTD.</u>
Address:	<u>GLASHA, CARNDONAGH, CO. DONEGAL.</u>
2.	
Address:	
3.	
Address:	
4.	
Address:	

<b>Contact in case of enquiries (if different from above)</b>	
Contact Name	
Organisation Name (if applicable)	
Address	

**PART 1: PRELIMINARY DETAILS**

<b>TYPE OF APPLICATION – please indicate relevant type of application</b>	
This Application Form is valid for each type of application - <i>See Guidance Note 3.1</i>	
(i) Aquaculture Licence	<input type="checkbox"/>
(ii) Trial Licence	<input type="checkbox"/>
(iii) Foreshore Licence, if Marine Based	<input type="checkbox"/>
(iv) Review of Aquaculture Licence	<input type="checkbox"/>
(v) Renewal of Aquaculture Licence	<input type="checkbox"/>

**TYPE OF AQUACULTURE**

*See Guidance Note 3.2*

Indicate the relevant type of application with a tick.

**(i) MARINE-BASED**

- |  |                                     |                          |
|--|-------------------------------------|--------------------------|
| Finfish                                  | <input type="checkbox"/>            | Go to Parts 2.1 and 2.1A |
| Shellfish <i>Subtidal</i>                | <input type="checkbox"/>            | Go to Parts 2.2 and 2.2A |
| <i>Intertidal</i>                        | <input checked="" type="checkbox"/> | Go to Parts 2.2 and 2.2A |
| Seaweed/Aquatic Plants/Aquatic Fish Food | <input type="checkbox"/>            | Go to Parts 2.3 and 2.3A |

**(ii) LAND-BASED**

- |                |                          |                   |                          |                          |
|----------------|--------------------------|-------------------|--------------------------|--------------------------|
| Finfish        | <input type="checkbox"/> | Shellfish         | <input type="checkbox"/> | Go to Parts 2.4 and 2.4A |
| Aquatic Plants | <input type="checkbox"/> | Aquatic Fish Food | <input type="checkbox"/> | Go to Parts 2.4 and 2.4A |

**(iii) TRIAL LICENCE**

- |                          |   |
|--------------------------|---|
| <input type="checkbox"/> | Go to appropriate Parts as above and to Part 2.5. |
|--------------------------|---|

## 2.2 MARINE-BASED SHELLFISH AQUACULTURE

When filling out this section refer also to 2.2A and Guidance Note 3.3 for information on Conditions and Documents required with this application type

### Proposed Site Location

- (i) Bay: TRAW BREAGA
- (ii) County: Dunegal
- (iii) OS Map No: 12
- (iv) Co-ordinates of Site: (please specify coordinate reference system used e.g. Irish Grid (IG) or Irish Transverse Mercator (ITM) or Latitude/Longitude [in which case specify whether ETRS89 or WG84 etc.] IRISH GRID  
① 244311 449836 ② 244400 449857  
③ 244186 450148 ④ 244144 450135.
- (v) Size of Site (hectares): 2.13

(vi) Species (common and scientific name) and whether native or non-native species: (see Guidance Notes 3.3.1)

GIGAS.

(vii) Whether production will be sub-tidal or inter-tidal? INTERTIDAL.

(viii) Please supply details of (a) source of seed e.g. wild hatchery and location and (b) means of collection and introduction to culture.

① Hatchery FRANK NISSIAN ② By hand.

NB Importation of seed into the State or movement of seed within the State requires notification to the Marine Institute as per the Fish Health Authorisation Regulations – See Guidance Notes Section 6

(ix) Method of culture (rope, trestles – intensive; bottom – extensive; other) BAGS + TRESTLES

(x) Proposed number of lines/ropes/trestles as per site layout drawing

426 TRESTLES and 2559 BAGS

(xi) Proposed Production Tonnage:

Year 1	<u>20T</u>	Year 2	<u>40T</u>	Year 3	<u>40T</u>	Year 4	<u>40T</u>	Year 5	<u>40T</u>
--------	------------	--------	------------	--------	------------	--------	------------	--------	------------

(xii) (a) Please outline the reasons for site selection:

GOOD ACCESS

(b) If using trestles please outline the physical characteristics of the site which make it suitable for using trestles

Good Firm Ground.

(xiii) Is it intended that the product is for direct human consumption or half grown? Please specify

Direct Human consumption.

(xiv) How will the visual impact issues of the flotation devices for the proposed application be addressed?

N/A.

(xv) Is the site located in Designated Shellfish Waters Area? (Refer to Guidance Note 3.3.2)

Yes  No

If yes give details.

Class B.

If no outline the reasons why you believe the site suitable for the proposed aquaculture, notwithstanding its location outside Designated Shellfish Waters Area?

N/A

(xvi) Has the area been classified under Food Safety Legislation? (For Bivalve Molluscs) What is the current classification of the area for the proposed species applied for?

Yes - class B.

(xvii) Is the site located in/adjacent to a sensitive area e.g. SPA (Special Protection Area) or SAC (Special Area of Conservation) i.e. a Natura 2000 site? (Refer to Guidance Note 3.3.1- Natura 2000 sites)

Yes

(xviii) Are there known sources of pollution in the vicinity e.g. sewage outfall?  
If yes please give full details.

Yes/No

(xix) Methods used to harvest the shellfish and details of any subsequent processing of shellfish

By hand

(xx) Describe any proposed purification facilities to be used:

N/A

(xxi) What are the main predators of the species to be cultivated?

---

(xxii) Describe the method(s) which will be used to control them

---

---

See Part 2.2A for details of documentation to be included with this application type

**2.2A DOCUMENTATION REQUIRED FOR MARINE-BASED SHELLFISH  
AQUACULTURE**

(to be included separately with a Licence Application for a new site or for a renewal or review of an existing Licence)

1. **An appropriate Ordnance Survey Map (recommendation is a map to the Scale of 1:10,000/1:10,560, i.e. equivalent to a six inch map). Note: The proposed access route to the site from the public road across tidal foreshore must also be shown on the map.**
2. **Scale drawing of the structures to be used and the layout of the farm.**  
The proposed site drawings must illustrate all site structures above and below the water including mooring blocks. (recommended scales normally 1:100 for structures and 1:200 for layout ) (See Guidance Note 3.3.2)
3. **The prescribed application fee (See Guidance Note Section 4)**
4. **If the applicant is a limited Company within the meaning of the Companies Act 1963. as amended, the Certificate of Incorporation and Memorandum and Articles of Association**
5. **If the applicant is a Co-operative, the Certificate of Incorporation and Rules of the Co-operative Society**
6. **Environmental Impact Statement (if required) in certain cases- See Guidance Notes Section 3.3.1**
7. **Alien Species dossier ( where required) – See Guidance Notes Section 3.3.1**

**NOW COMPLETE PARTS 2.6, 3, 4 AND 5 PLEASE**

**PART 3 D. LIMITED COMPANY**

Company Name: NORTHERN BAY OYSTERS LTD

Address: GLASHA CARROWAGH

Co: Donegal

Company Registered No. (CRO No.) \_\_\_\_\_

VAT No. \_\_\_\_\_

Phone No. \_\_\_\_\_

Mobile No. \_\_\_\_\_

E-mail Address \_\_\_\_\_

Please list the names of the directors of the Company \_\_\_\_\_

Name: \_\_\_\_\_ Personal Public Service No. \_\_\_\_\_

Name: \_\_\_\_\_ Personal Public Service No. \_\_\_\_\_

Name: \_\_\_\_\_ Personal Public Service No. \_\_\_\_\_

Name: \_\_\_\_\_ Personal Public Service No. \_\_\_\_\_

Please list below the names and Personal Public Service No.'s of the Shareholders in the Company and the percentage shareholding held in each case

Name: \_\_\_\_\_ Public Service No. \_\_\_\_\_

% Shareholding \_\_\_\_\_

Name: \_\_\_\_\_ Public Service No. \_\_\_\_\_

% Shareholding \_\_\_\_\_

Name: \_\_\_\_\_ Public Service No. \_\_\_\_\_

% Shareholding \_\_\_\_\_

Name: \_\_\_\_\_ Public Service No. \_\_\_\_\_

% Shareholding \_\_\_\_\_

## PART 5: APPLICATION DOCUMENTATION

The following documents are enclosed with this application:

**NB: Refer to Guidance Note Section 3.3 – Guidance on Application Documentation**

No.	DOCUMENTATION	YES	NO	N/A
1a	An appropriate Ordnance Survey Map (recommendation is a map to the scale of 1:10,000/10:10,560, i.e., equivalent to a six inch map)			
1b	The proposed access route to the site from the public road across tidal foreshore must also be shown	✓		
2a	Scale drawing of the structures to be used (recommended scale normally 1:100 for structures).	✓		
2b	Scale drawing of farm layout (recommended scale normally 1:200 for layout)	✓		
3	The prescribed application fee	✓		
4	Environmental Impact Statement (EIS), if required			✓
4a	Natura Impact Statement (NIS), if required			✓
5	Water Quality Analysis Report, if appropriate			
6	Decision of Planning Authority under the Planning Acts, if required			✓
7	Copy of Licence under Section 4 of the Local Government (Water Pollution) Act, 1977 – Effluent Discharge, if required			✓
8	If the applicant is a limited Company within the meaning of the Companies Act 1963, as amended, a copy of the Certificate of Incorporation and Memorandum and Articles of Association.			✓
9	If the applicant is a Co-operative, a copy of the Certificate of Incorporation and Rules of the Co-operative Society			✓
10	Integrated Pest Management Plan, if required			✓
11	Alien Species documentation, if required.			✓

**PART 5: DECLARATION AND SIGNING**

***NB: Refer to Guidance Note Section 3.5 and Section 4 - Guidance on Declaration and Signing and Annual Aquaculture and Foreshore Licence Fees***

If this is a renewal/review have you met all licence conditions of the existing aquaculture licence? If applicable, explain why you have not complied with all conditions:

---

---

---

---

I/We hereby declare the information provided in Parts 1, 2, 3 and 4 above to be true to the best of my/our knowledge and that I am over 18 years of age. I/We enclose an application fee\* of € 95-23 with this application.

Signature(s) of Applicant(s):  
(Please state capacity of persons signing on behalf of a Company/Co-op)

Shane Dwyer 24/4/19.  
Siobhán Mc Guire 24/4/19.

Date: \_\_\_\_\_

**NB All persons named on this licence application must sign and date this application form. Only the existing licence holder(s) can apply for the renewal/review of an Aquaculture Licence.**

\*Preferred method of payment is by cheque or bank draft. The fee should be made payable to the Department of Agriculture, Food and the Marine.

***Refer to Guidance Note Section 4 - Guidance on Aquaculture and Foreshore Licence Fees***

The application form should be forwarded, with the required documents and application fee, to:

**Aquaculture Licensing  
Aquaculture & Foreshore Management Division  
Department of Agriculture, Food and the Marine  
National Seafood Centre  
Clonakilty  
Co. Cork**



**1 NO. SITE AT TRAWBREAGA BAY CO.DONEGAL**

**Co-ordinates & Area**

**Site T12/555A (2.3029 Ha)**

The area seaward of the high water mark and enclosed by a line drawn from Irish National Grid Reference point

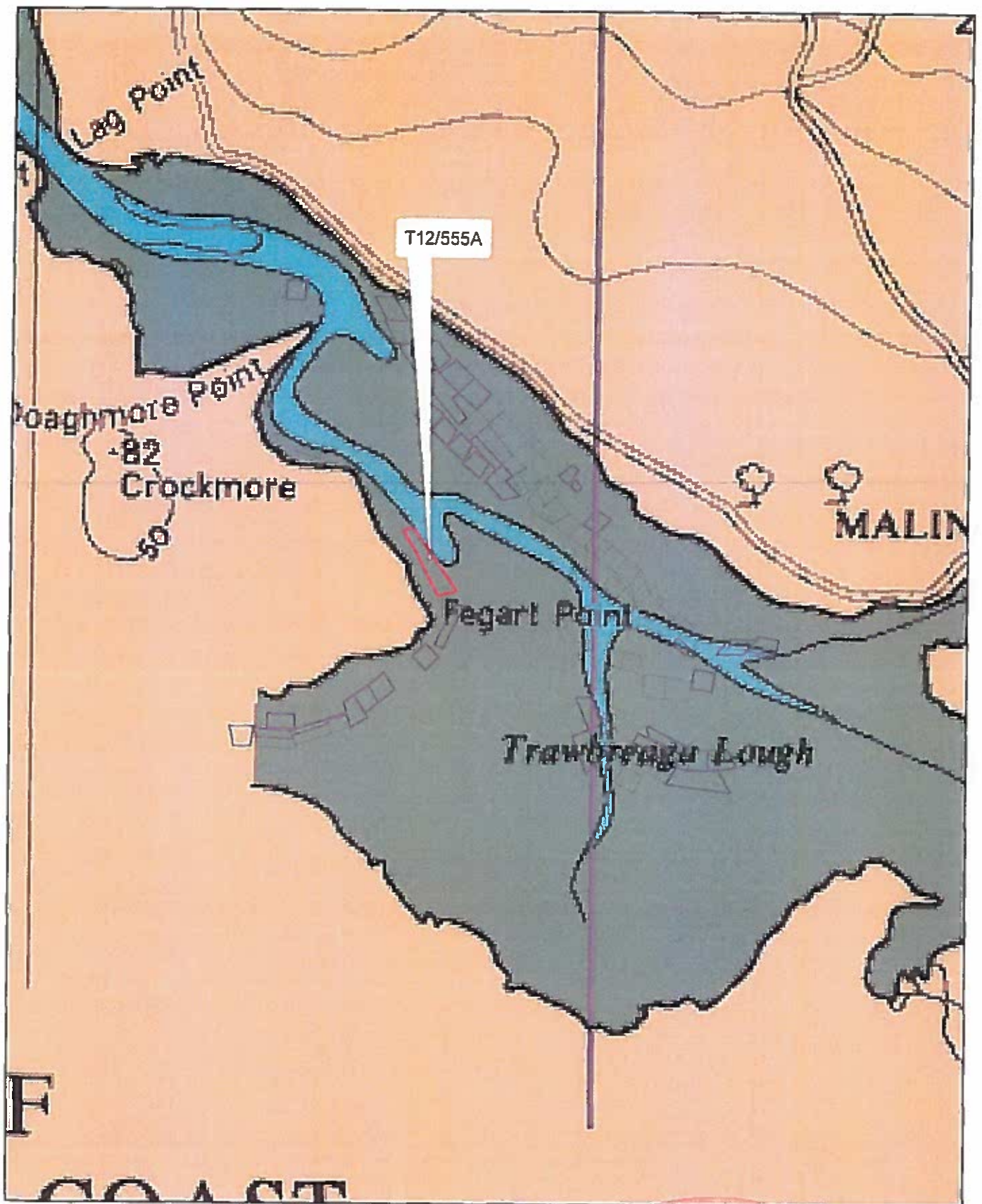
244311, 449836 to Irish National Grid Reference point

244141, 450135 to Irish National Grid Reference point

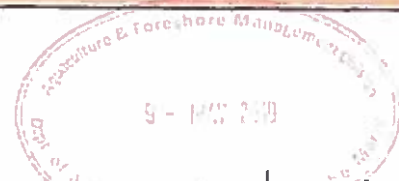
244186, 450148 to Irish National Grid Reference point

244400, 449857 to Irish National Grid Reference point





1:24,000



- Aqua Culture Sites**  
<all other values>
- Site\_Status**
- Under Appeal
  - Application
  - Licensed
  - Relieved
  - Revoked
  - Surrendered
  - Withdrawn

Sites highlighted in red denotes Application

Part of Admiralty Chart No =2811-0  
 Not to be used for Navigation



**An Roinn Talmhaíochta,  
 Bia agus Mara**  
 Department of Agriculture,  
 Food and the Marine

244000

245000

451000

451000

450000

450000

449000









449000

244000

245000

1:10,560

9 MAY 20

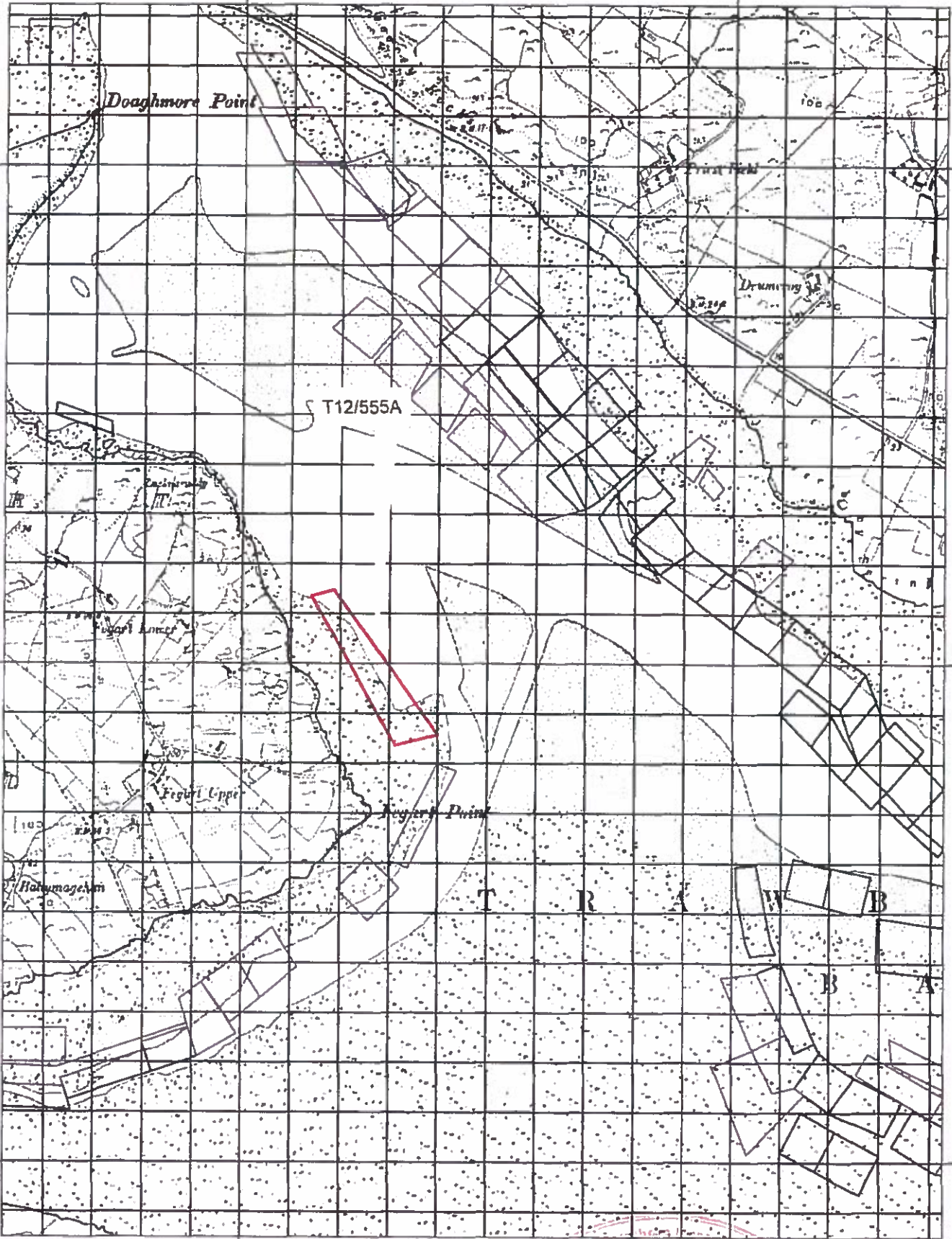
- Aqua Culture Sites**  
<all other values>
- Site\_Status**
-  Under Appeal
  -  Application
  -  Lapsed
  -  Licensed
  -  Revoked
  -  Surrendered
  -  Withdrawn
  -  100 Meter Reference Grid

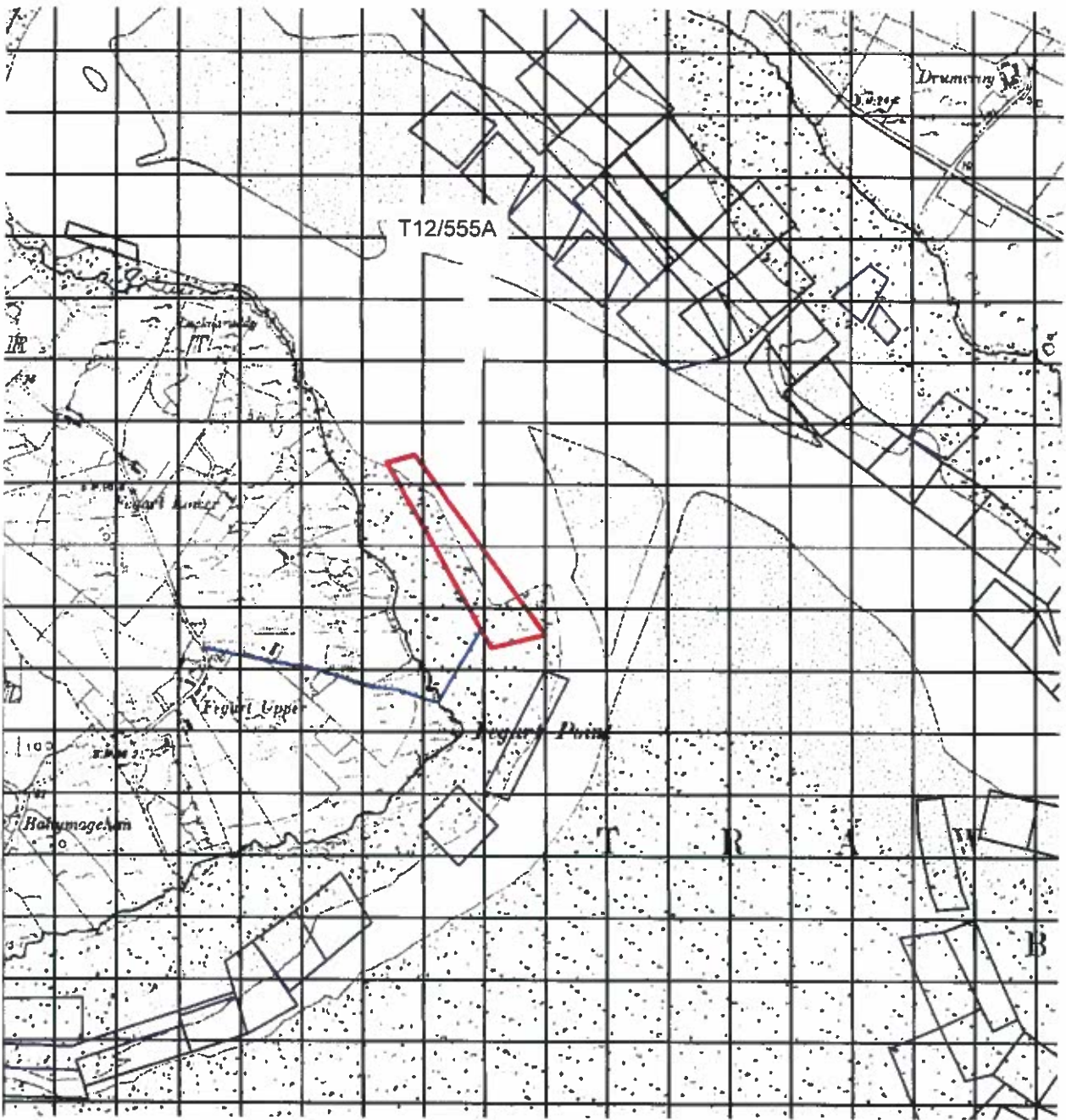
Sites highlighted in red denotes Application

Ordnance Survey Ireland Licence No. EN 0076419  
© Ordnance Survey Ireland/Government of Ireland



An Roinn Talmhaíochta,  
Bia agus Mara  
Department of Agriculture,  
Food and the Marine



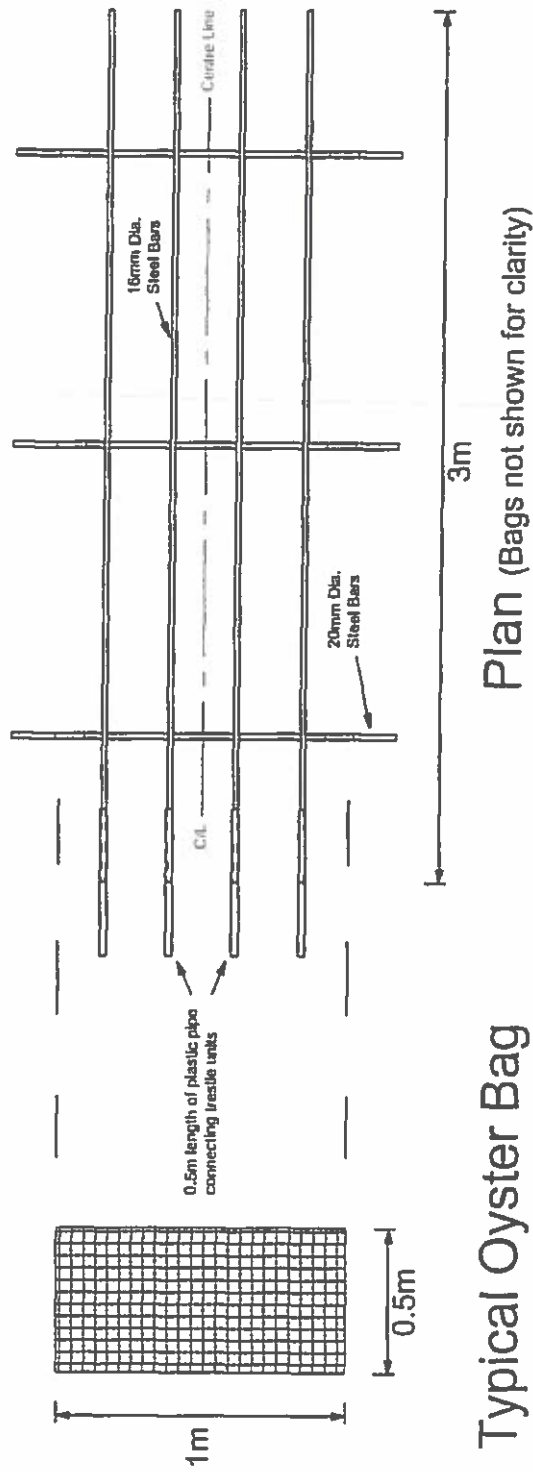
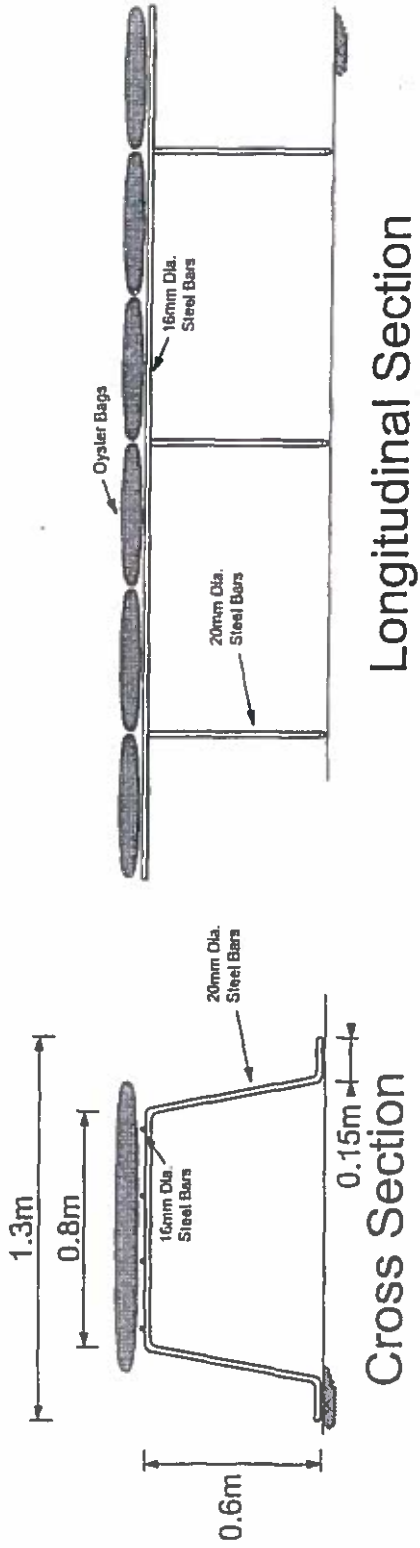


# Access Route Map

## Scale: 1/10,000

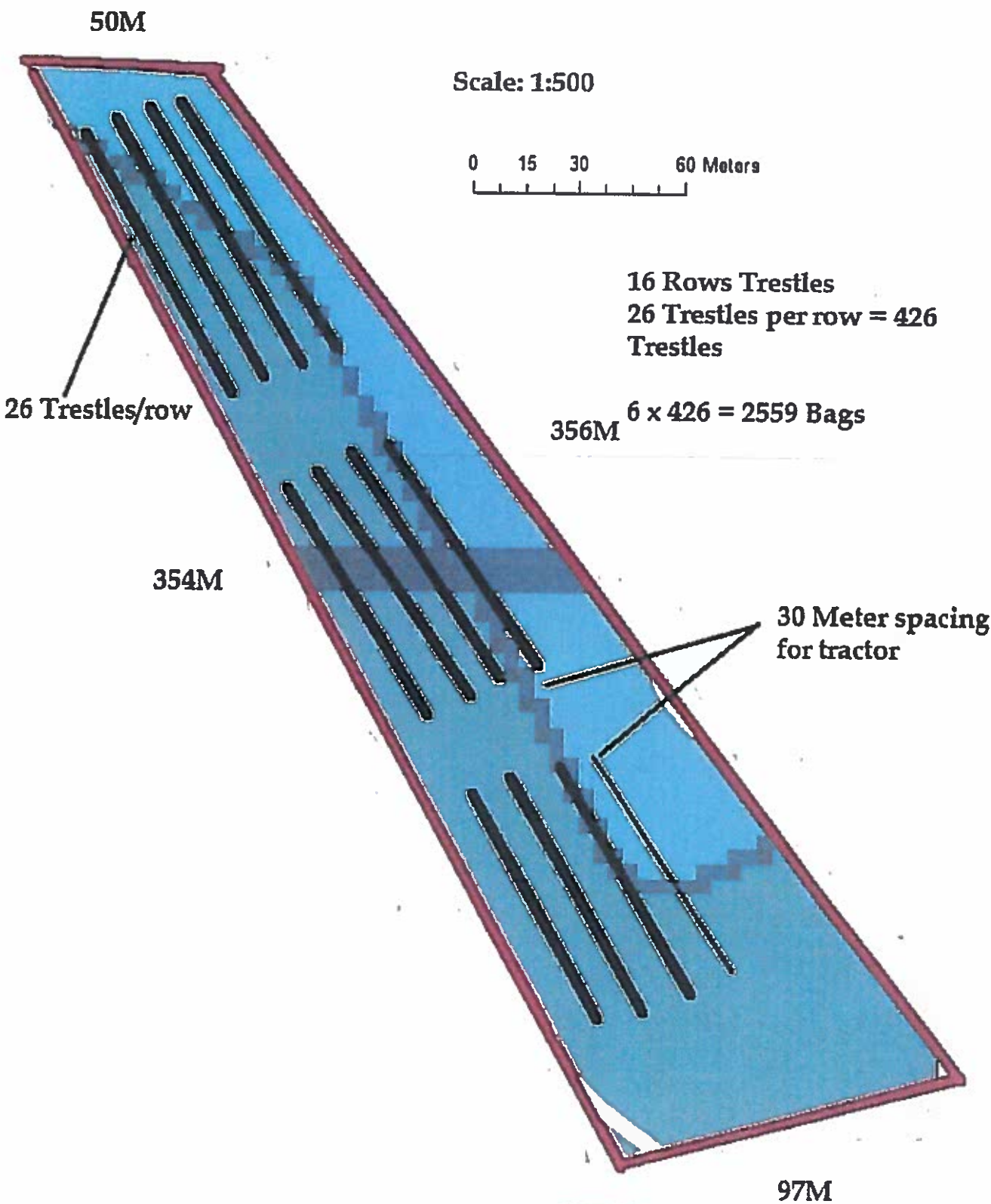
(Original Print Size A4)

<b>Aquaculture Licence Application</b>			
Ordnance Survey Ireland License No. AR0016020 © Ordnance Survey Ireland, Government of Ireland			
DRAWN BY:		CHECKED BY:	
© COPYRIGHT OF October House Design Ltd. The Mullins Knader Rd Ballyshannon Co. Donegal J Martin McLaughlin B ENG (Hons), C ENG, M I E I Mobile (086) 2217173 Email: info@octoberhouse.org			
 			
<small>No dimensions to be scaled from this drawing all dimensions to be checked in the contract or site. Site creation drawings to be referred to the engineer in charge.</small>			
<b>TITLE</b> Proposed Access Route to Site T12/555 on behalf of Northern Bay Oysters Ltd.			
<b>DRAWING</b> Proposed Access Route			
SCALE	1/10,000	o.s. ref.	DRG NO.
DATE	Mar 2020		03
			REV



**Note:** Each oyster bag should be secured to trestle





Aquaculture & Foreshore Management Division  
 8 - MAY 2019  
 Dept of Agriculture, Food & the Marine

**New Shellfish Site  
Trawbrea Bay.**