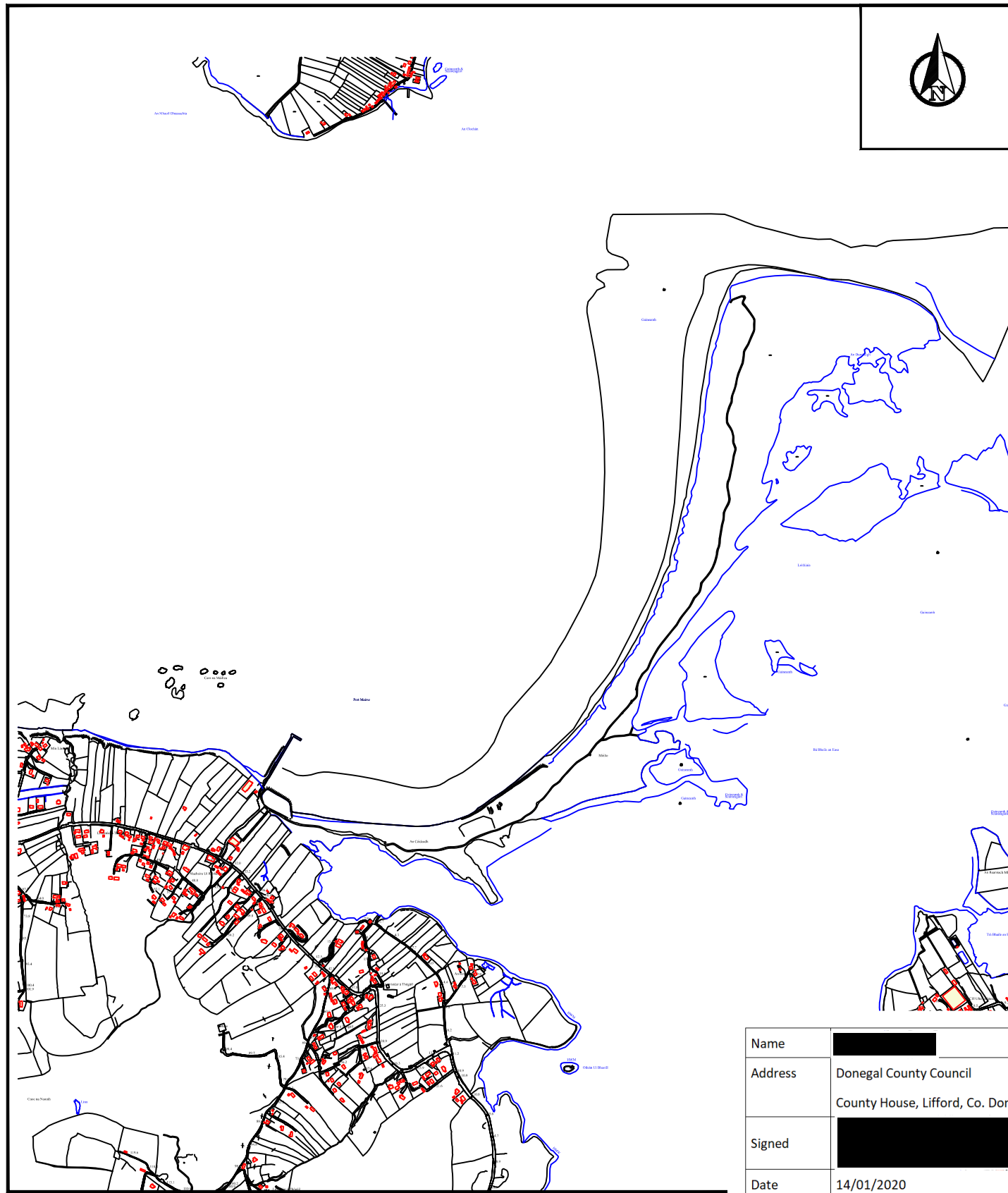
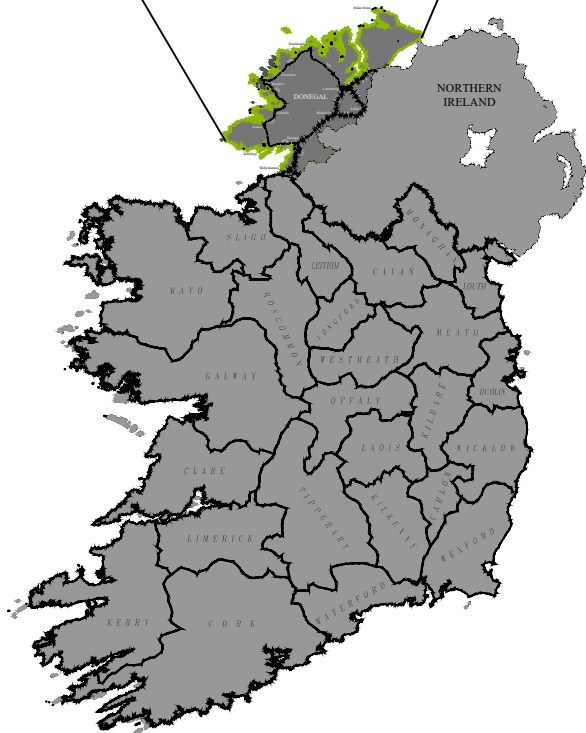
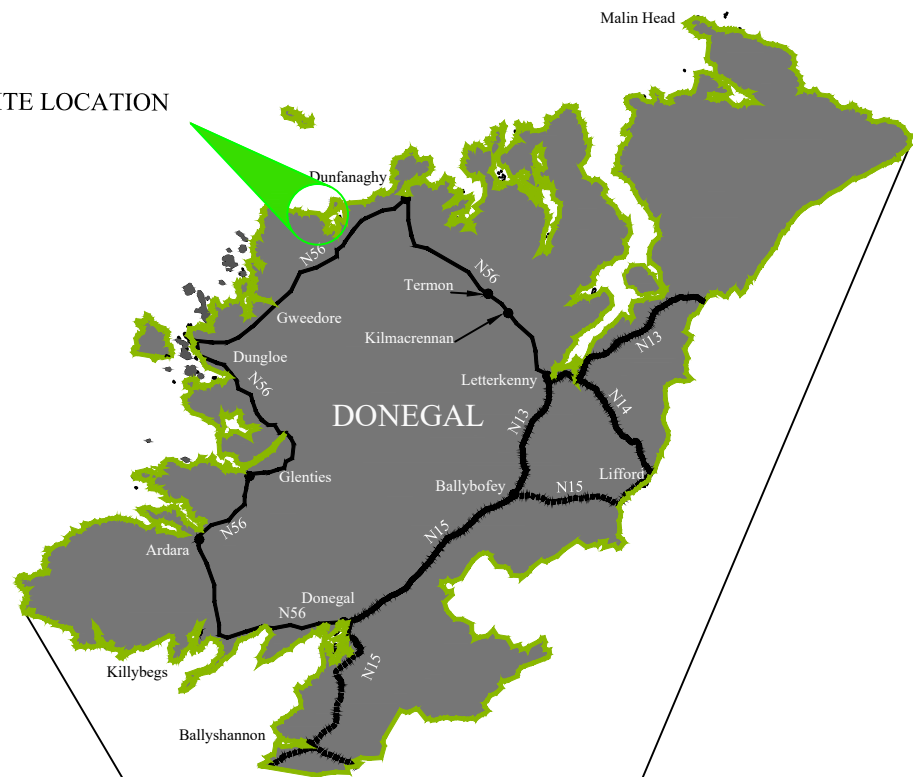


SITE LOCATION



Name	[REDACTED]
Address	Donegal County Council County House, Lifford, Co. Donegal
Signed	[REDACTED]
Date	14/01/2020
Ref number	FS 00 70 84

Comhairle Chontae Dhún na nGall
Donegal County Council
Roads & Transportation Services



Purpose of Drawings	
<input type="checkbox"/> Information	<input type="checkbox"/> CPO
<input type="checkbox"/> Part 8	<input type="checkbox"/> Safety Design
<input type="checkbox"/> Tender Issue	<input type="checkbox"/> Acc Works
<input type="checkbox"/> Land Reg	<input checked="" type="checkbox"/> Other
Prepared: SMC	Date: 28/11/19
Checked: CS	Date: Date Checked
Approved: AS	Date: Date Approved

Horizontal Scales: 1:20,000 @ A3
Vertical Scale: 1:20,000 @ A3
File no:

Project: Magheroarty Harbour Dredging and Beach Nourishment
Location: Magheroarty
Dwg Title: Magheroarty Harbour Location Map

Rev: ---
Drawing no.:
001