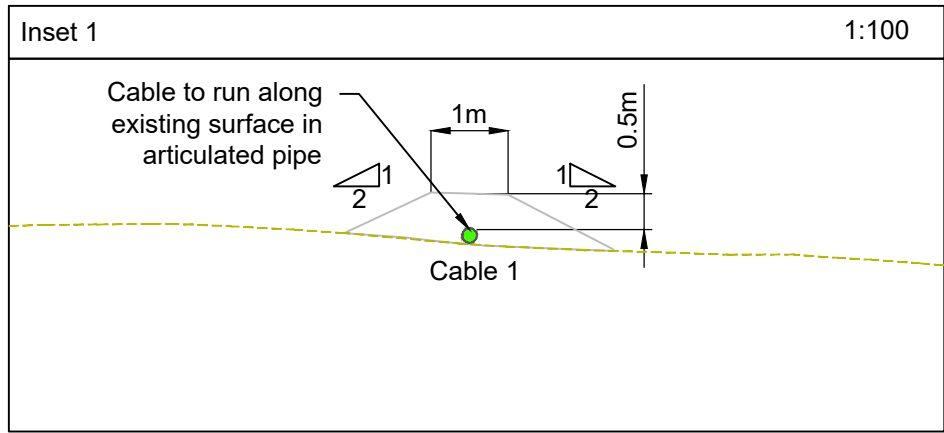
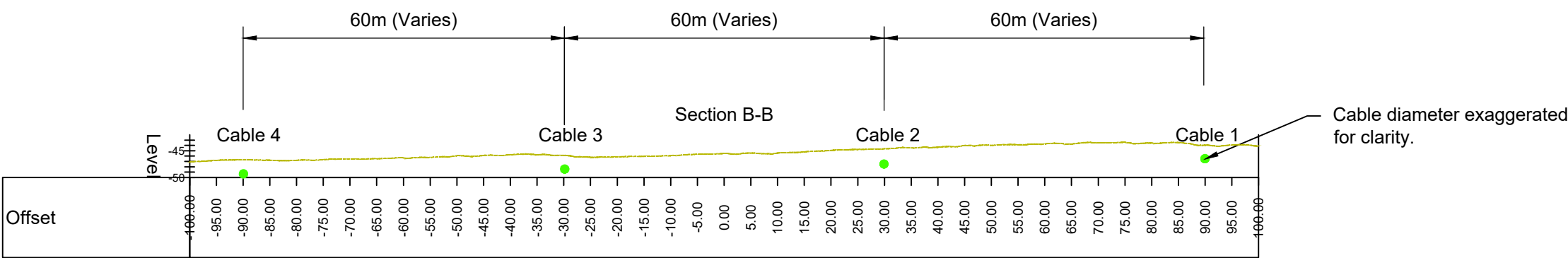


Chainage 150
Northern Landfall
(Approaching Moneypoint)

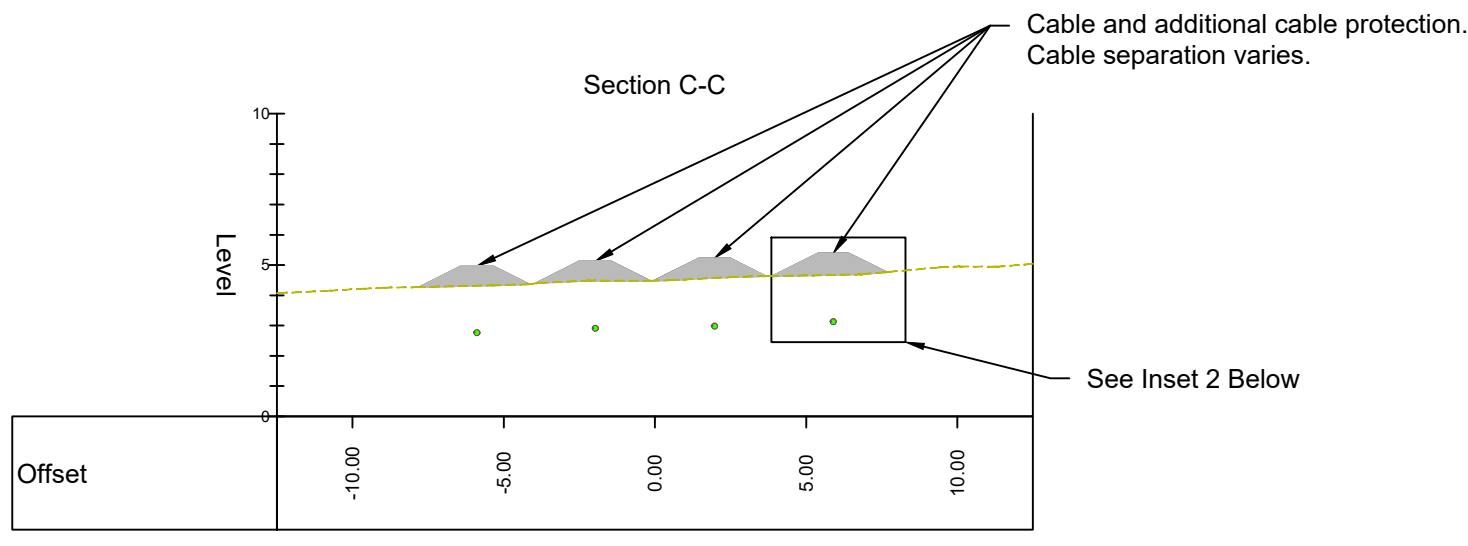


Section A-A
1:250



Chainage 1050

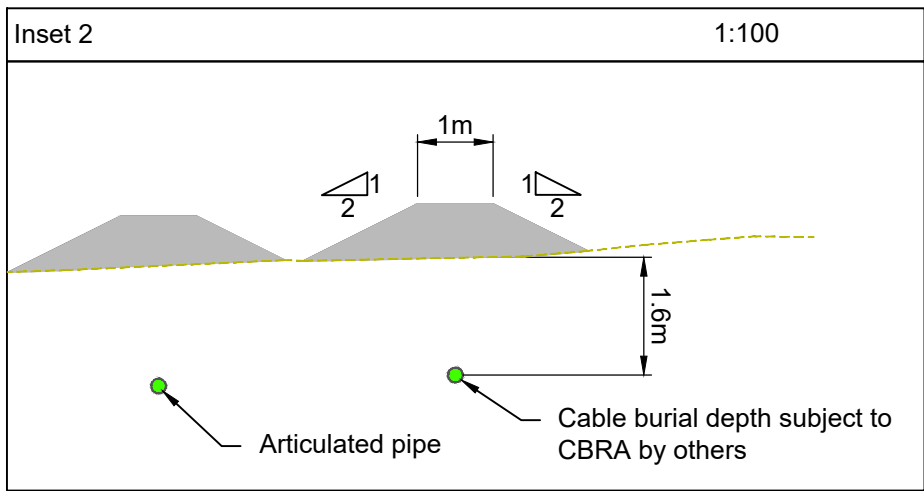
Section B-B
1:1000



Chainage 2750

Southern Landfall
(Kilpadoge)

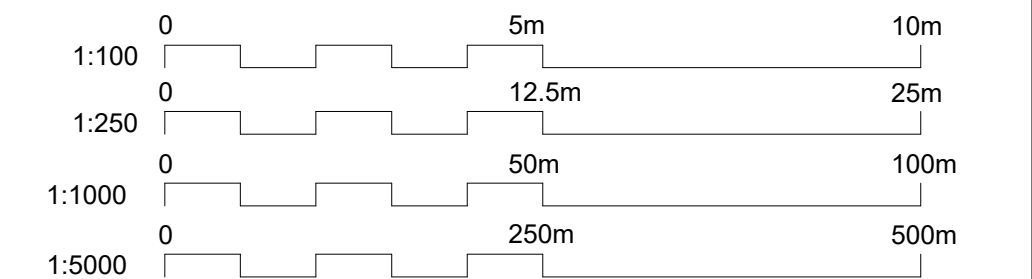
Section C-C
1:250



- Notes
1. This concept design is only to be used for consent puposes only and is not for construction.
 2. All dimensions are in meters unless otherwise stated.
 3. All position are in meters relative to Irish Transverse Mercator.
 4. The four cable alignments shown are indicative and the final alignment and arrangement is subject to detailed design but shall be within the red line boundary extent shown.
 5. All levels are in meters relative to chart datum (Tarbert) unless otherwise stated.

- Key to symbols
- Red Line Boundary for Planning Application
 - Proposed Cable Alignment
 - Route Chainage
 - Existing Ground Profile
 - Proposed additional cable protection (Section)
 - Proposed Cable (Section)
 - Proposed additional cable protection (Plan view)

- Reference documents
- 229379408-MMD-01-XX-DR-E-1100 Shannon 400kV Cable - Subsea Cable - Overall Plan Layout
 - 229379408-MMD-01-XX-DR-E-1113 Shannon 400kV Cable - Subsea Cable - Plan Layout Sheet 13 of 13
 - 229379408-MMD-01-XX-DR-E-1200 Kilpaddoge 400kV AIS Substation - Overall Plan Layout



PL1	14.10.2020	MOF	Issued for Client Review		
Rev	Date	Drawn	Description	Ch'k'd	App'd

MOTT MACDONALD

South Block
Rockfield
Dundrum
Dublin 16
Ireland
F +353 (0)1 2916700
W www.mottmac.com



Title
Capital Project 0970
Foreshore Licence Application FS007083
Subsea Cable Route
Plan Layout & Sections

Designed		Eng check	
Drawn		Coordination	
Dwg check		Approved	
Scale at A1 As Shown	Status INF	Rev PL1	Security STD

Drawing Number
229379408-MMD-01-XX-DR-E-1124