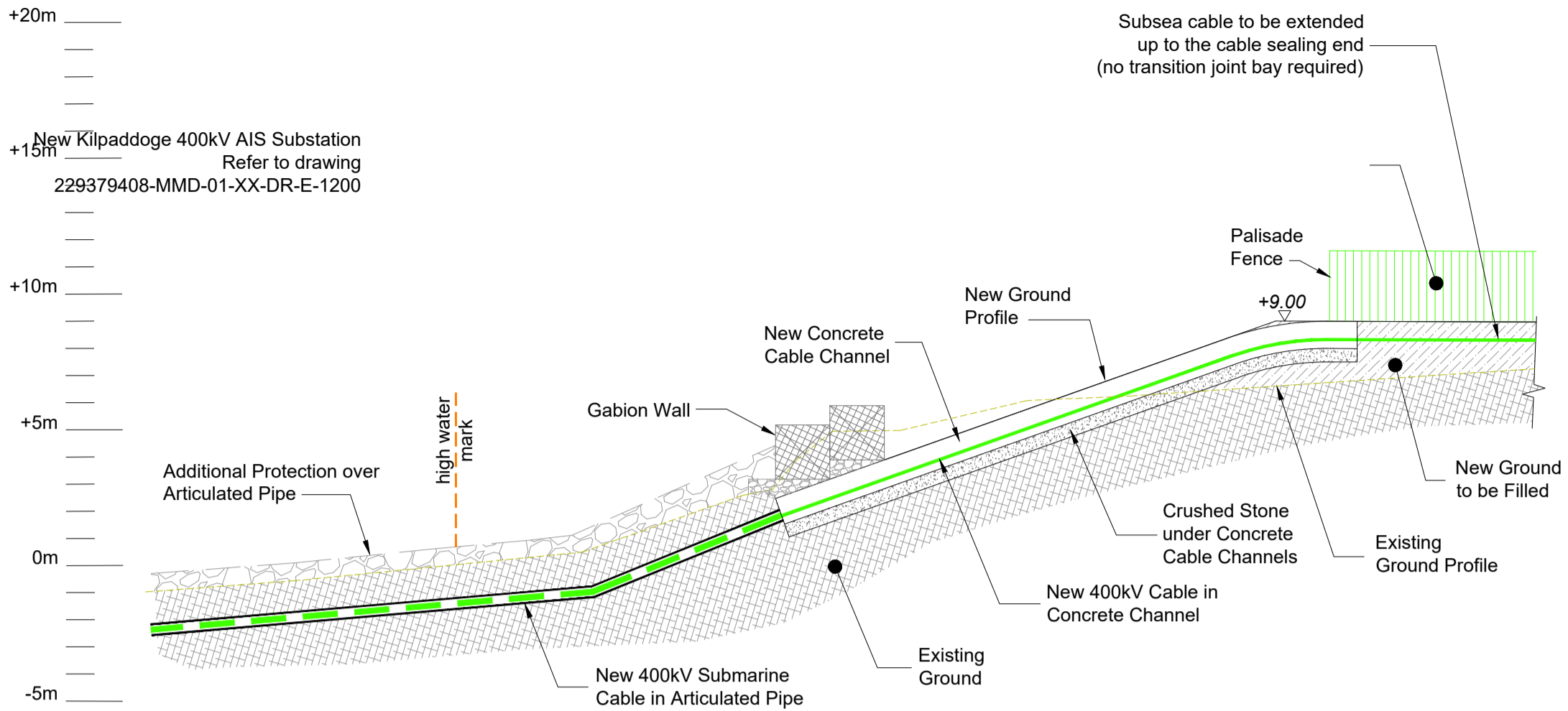
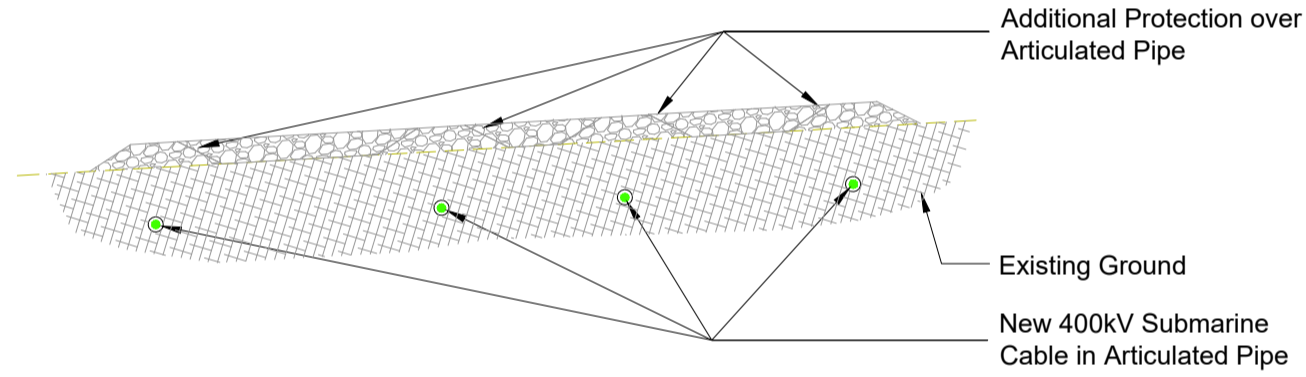


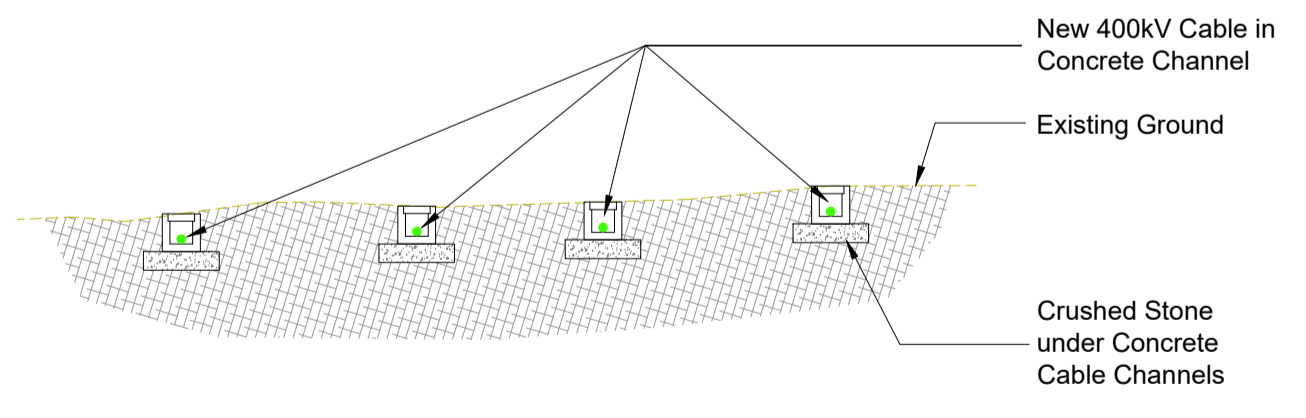
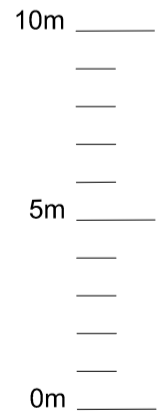
New Kilpaddoge 400kV AIS Substation
Refer to drawing
229379408-MMD-01-XX-DR-E-1200



Section A-A
1:200



Section B-B
1:200



Section C-C
1:200

- Notes
1. This concept design is only to be used for consent purposes only and is not for construction.
 2. All dimensions are in meters unless otherwise stated.
 3. All position are in meters relative to Irish Transverse Mercator.

Key to symbols

	New Land Cable
	New Submarine Cable
	New Submarine Cable in Articulated Pipe
	High Water Mark
	Existing Ground Profile
	Additional Protection

Reference drawings

229379408-MMD-01-XX-DR-E-1100	Shannon 400kV Cable - Subsea Cable - Overall Plan Layout
229379408-MMD-01-XX-DR-E-1113	Shannon 400kV Cable - Subsea Cable - Plan Layout Sheet 13 of 13
229379408-MMD-01-XX-DR-E-1200	Kilpaddoge 400kV AIS Substation - Overall Plan Layout

PL1	14.10.2020	MOF	Issued for Client Review		
Rev	Date	Drawn	Description	Ch'k'd	App'd

South Block
Rockfield
Dundrum
Dublin 16
Ireland
F +353 (0)1 2916700
W www.mottmac.com



Title
Capital Project 0970
Foreshore Licence Application FS007083
Subsea Cable
Southern Landfall - Kilpaddoge
Plan Layout & Sections

Designed		Eng check		
Drawn		Coordination		
Dwg check		Approved		
Scale at A1	1:200	Status	INF	Rev
				PL1
				Security
				STD

Drawing Number
229379408-MMD-01-XX-DR-E-1123



©Ordnance Survey Ireland/Government of Ireland.
Ordnance Survey Ireland Licence No. EN0061519-24