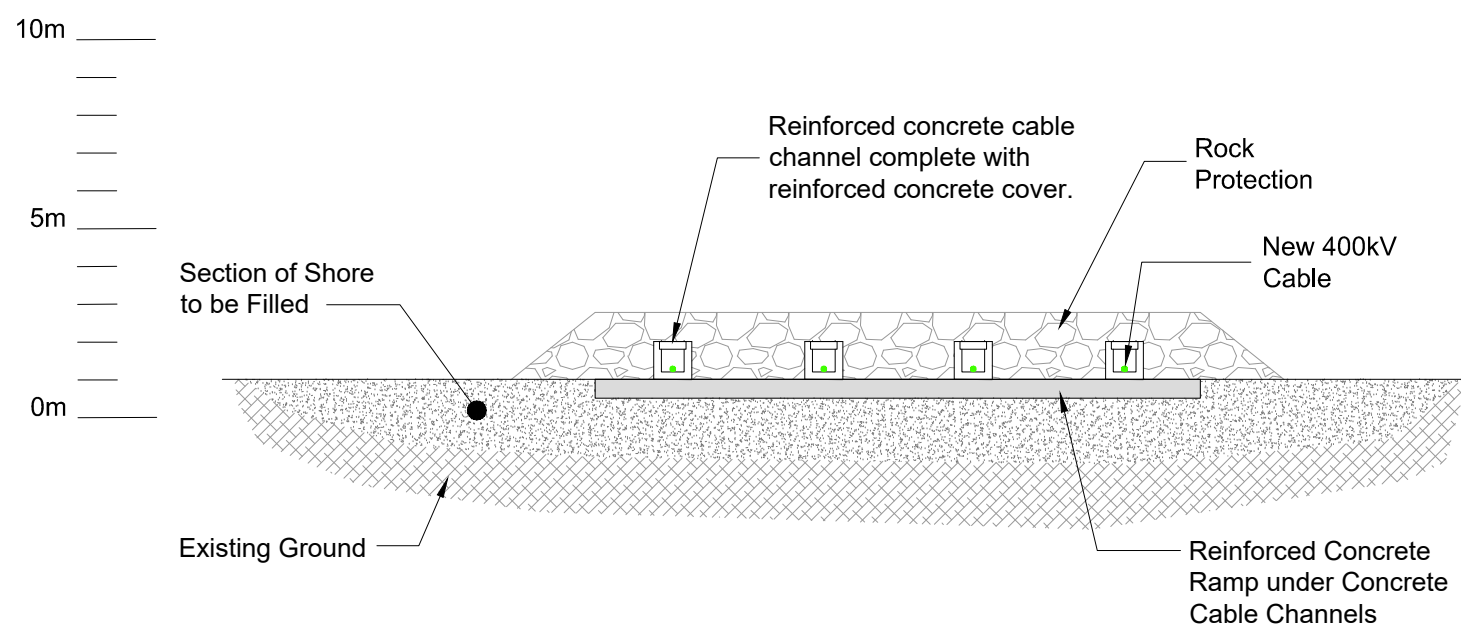
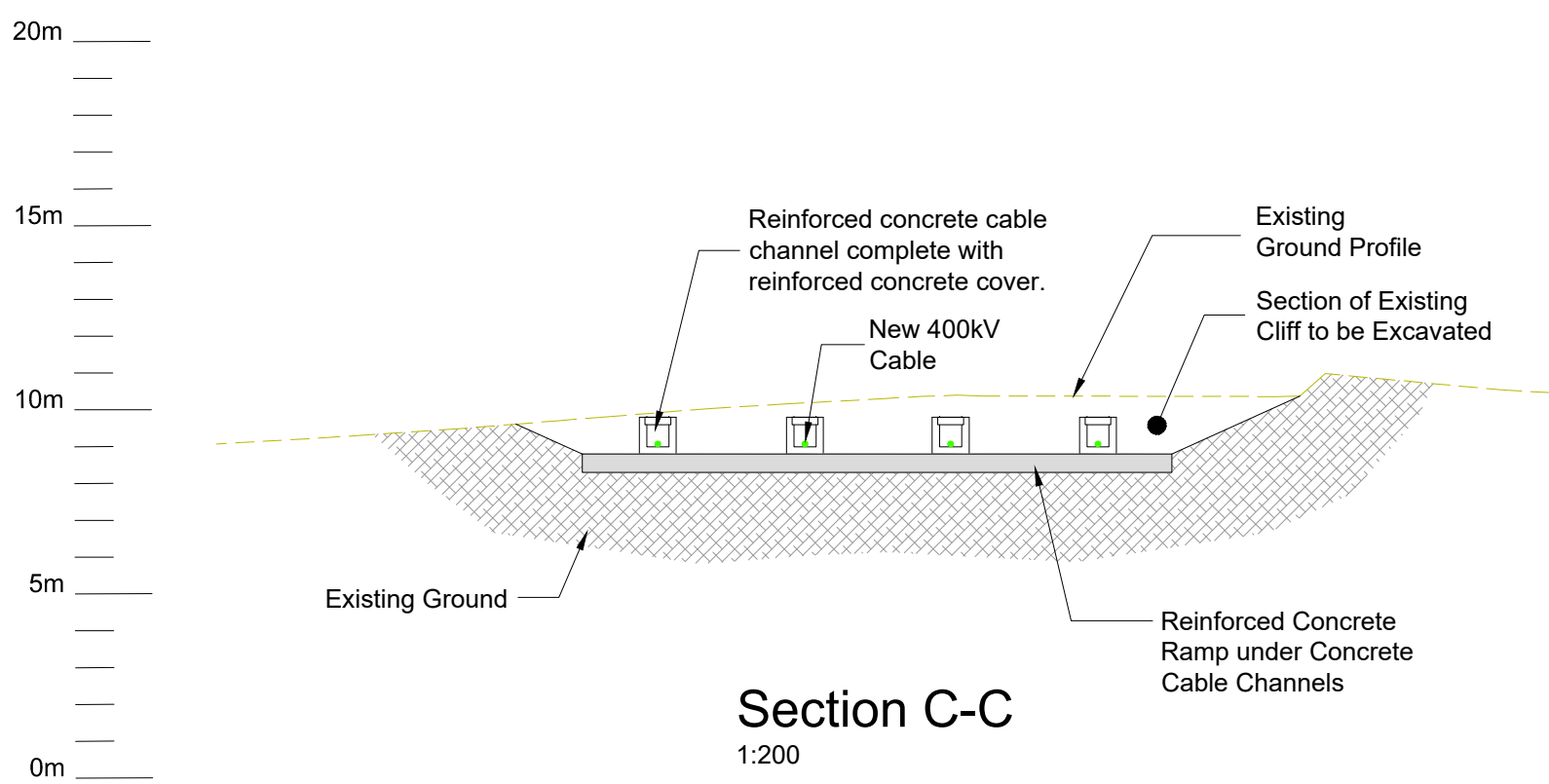


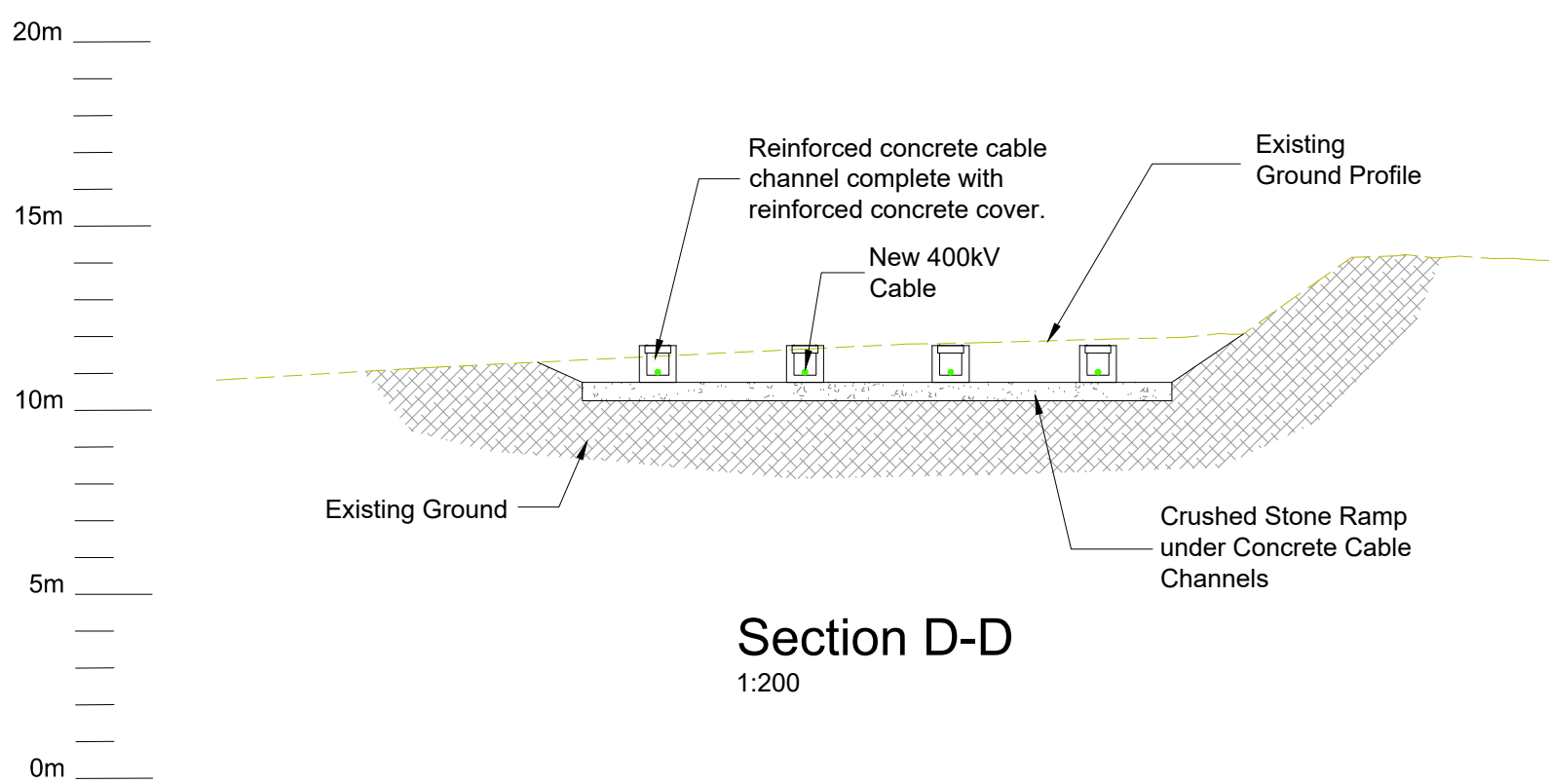
Section A-A
1:200




Section B-B
1:200



Section C-C
1:200



Section D-D
1:200



©Ordnance Survey Ireland/Government of Ireland.
Ordnance Survey Ireland Licence No. EN0061519-24

- Notes
1. This concept design is only to be used for consent purposes only and is not for construction.
 2. All dimensions are in meters unless otherwise stated.
 3. All position are in meters relative to Irish Transverse Mercator.

Key to symbols	
	New Land Cable
	New Submarine Cable
	New Submarine Cable in Articulated Pipe
	Seabed Topography
	High Water Mark
	Existing Ground Profile
	Road Access to Joint Bay
	Maintenance Access to Transition Bay
	Transition Joint Bay
	Fibre Chamber
	Crushed Stone Ramp
	Concrete Ramp
	Rock Protection

Reference drawings	
229379408-MMD-01-XX-DR-E-1000	Shannon 400kV Cable - Land Cable - Moneypoint Station - Overall Plan Layout
229379408-MMD-01-XX-DR-E-1100	Shannon 400kV Cable - Subsea Cable - Overall Plan Layout
229379408-MMD-01-XX-DR-E-1101	Shannon 400kV Cable - Subsea Cable - Plan Layout Sheet 1 of 13

PL1	14.10.2020	M.O'F.	Issued for Client Review		
Rev	Date	Drawn	Description	Ch'k'd	App'd

South Block
Rockfield
Dundrum
Dublin 16
Ireland
F +353 (0)1 2916700
W www.mottmac.com



Title
Capital Project 0970
Foreshore Licence Application FS007083
Subsea Cable
Northern Landfall - Moneypoint
Plan Layout & Sections

Designed		Eng check	
Drawn		Coordination	
Dwg check		Approved	
Scale at A1 1:200	Status INF	Rev PL1	Security STD

Drawing Number
229379408-MMD-01-XX-DR-E-1122